




1257 001 MISC



10198 98 001-015

RECEIVED<sup>m</sup>

JUL 27 12 49 PM '98

CLERK OF DISTRICT COURT  
DOUGLAS COUNTY, NE

DECLARATION  
OF COVENANTS, CONDITIONS, RESTRICTIONS AND EASEMENTS  
OF BRIAR HILLS, A SUBDIVISION  
IN DOUGLAS COUNTY, NEBRASKA

THIS DECLARATION, made on the date hereinafter set forth, is made by BRIAR HILLS DEVELOPMENT CO., L.L.P., a Nebraska limited liability partnership, hereinafter referred to as the "Declarant."

PRELIMINARY STATEMENT

The Declarant is the owner of certain real property located within Douglas County, Nebraska and described as follows:

Lots 38 through 161, inclusive, in Briar Hills, a subdivision as surveyed, platted and recorded in Douglas County, Nebraska.

Such lots are herein referred to collectively as the "Lots" and individually as each "Lot."

The Declarant desires to provide for the preservation of the values and amenities of Briar Hills, for the maintenance of the character and residential integrity of Briar Hills, and for the acquisition, construction and maintenance of Common Facilities for the use and enjoyment of the residents of Briar Hills. As used herein, the term "Common Facilities" shall mean all recreational facilities, dedicated and nondedicated roads, paths, ways and green areas, signs and entrances for Briar Hills, as well as any and all other facilities acquired, constructed, improved, maintained, operated, repaired, or replaced by the Homeowner's Association for the general use, benefit and enjoyment of the members of the Homeowner's Association.

NOW, THEREFORE, the Declarant hereby declares that each and all of the Lots shall be held, sold and conveyed subject to the following restrictions, covenants, conditions and easements, all of which are for the purpose of enhancing and protecting the value, desirability and attractiveness of the Lots, and the enjoyment of the residents of the Lots. These restrictions, covenants, conditions and easements shall run with such Lots and shall be binding upon all parties having or acquiring any right,

Retain to:  
Brown & Wolff, P.C.  
1925 No. 120th Street  
Omaha, NE 68154

A-10198  
FEE 157.00 FB DC-09494  
BKP \_\_\_\_\_ C/O \_\_\_\_\_ COMP MS  
DEL \_\_\_\_\_ SCAN de FV \_\_\_\_\_

2

title or interest in each Lot, or any part thereof, as is more fully described herein. The Lots, and each Lot is and shall be subject to all and each of the following conditions and other terms:

ARTICLE I.  
RESTRICTIONS AND COVENANTS

1. Each Lot shall be used exclusively for single-family residential purposes, except for such Lots or parts thereof as may hereafter be conveyed or dedicated by Declarant, or its successors or assigns, for use in connection with a Common Facility, or as a church, school, park, or for other non-profit use.

2. No residence, building, fence, wall, driveway, patio, patio enclosure, swimming pool, dog house, tree house, pool house, antenna satellite receiving station or "discs," flag pole, solar heating or cooling device, tool shed, wind mill or other external improvement, above or below the ground (herein all referred to as any "Improvement") shall be constructed, erected, placed or permitted to remain on any Lot, nor shall any grading or excavation for any Improvement be commenced, except for Improvements which have been approved by Declarant as follows:

A. An owner desiring to erect an Improvement shall deliver two sets of construction plans, landscaping plans and plot plans to Declarant (herein collectively referred to as the "plans"). Such plans shall include a description type, quality, color and use of materials proposed for the exterior of such Improvement. Concurrent with submission of the plans, Owner shall notify the Declarant of the Owner's mailing address.

B. Declarant shall review such plans in light of the conditions and restrictions of Article I of this Declaration and in relation to the type and exterior of improvements constructed, or approved for construction, on the Lots. In this regard, Declarant intends that the Lots shall be developed as a residential community with homes constructed of high quality materials. The decision to approve or refuse approval of a proposed Improvement shall be exercised by Declarant in a reasonable manner to promote conformity and harmony of the external design of the improvements constructed within Briar Hills Subdivision and to protect the value, character and residential quality of all Lots in a manner consistent with this Declaration. If Declarant determines that the proposed Improvement does not conform with the surrounding improvements or topography or will not protect and enhance the integrity and character of all the Lots and neighboring Lots as a quality residential community, Declarant may refuse approval of the proposed Improvement.

C. Written Notice of any approval of a proposed Improvement shall be mailed to the owner at the address specified by the owner upon submission of the plans. Such notice shall be mailed, if at all, within thirty (30) days after the date of submission of the plans. If notice of approval is not mailed within such period, the proposed Improvement shall be deemed disapproved by Declarant.

D. No Lot owner, or combination of Lot owners, or other person or persons shall have any right to any action by Declarant, or to control, direct or influence the acts of the Declarant with respect to any proposed Improvement. No responsibility, liability or obligation shall be assumed by or imposed upon Declarant by virtue of the authority granted to Declarant in this Paragraph, or as a result of any act or failure to act by Declarant with respect to any proposed Improvement.

E. At such time as there shall be a completed single family residence constructed and occupied on ninety percent (90%) of all Lots or ten (10) years, whichever shall occur first, all discretions of Declarant under this Article I, Paragraph 2 shall transfer to the Homeowner's Association and shall be administered pursuant to the provisions of Article III herein.

3. No single-family residence shall be created, altered, placed or permitted to remain on any Lot other than one detached single-family dwelling which does not exceed two and one-half stories in height. Residences on all Lots shall have a minimum front set back of twenty-five (25) feet.

4. The exposed front foundation walls and any foundation walls facing any street of all main residential structures must be constructed of or faced with brick or other material approved by Declarant. All exposed side and rear concrete or concrete block foundation walls not facing a street must be painted. All driveways must be constructed of concrete or other approved material. All foundations shall be constructed of concrete, concrete blocks, brick or stone. Fireplace chimneys shall be covered with brick, wood or other material approved in writing by Declarant. Unless other materials are specifically approved by Declarant, the roof of all Improvements shall be covered with asphalt shingles or other approved material shingles.

5. No advertising signs, billboards, unsightly objects or nuisances shall be erected, placed or permitted to remain on any Lot except one sign per Lot consisting of not more than six (6) square feet advertising a lot as "For Sale". No premises shall be used in any way for any purpose which may endanger the health or unreasonably disturb the owner or owners of any Lot or any resident thereof. No business activities of any kind shall be constructed on the Lot. Provided, however, the foregoing paragraph shall not apply to the business activities, signs and billboards or the construction and maintenance of buildings, if any, by Declarant, their agents or assigns, during the construction and sale of the Lots.

6. No exterior television or radio antenna or disc greater than 18" x 24" in size shall be permitted on any Lot other than in an enclosed structure hidden from public view.

7. No repair of any boats, automobiles, motorcycles, trucks, campers or similar vehicles requiring a continuous time period in excess of forty-eight (48) hours shall be permitted on any Lot at any time; nor shall vehicles offensive to the neighborhood be visibly stored, parked or abandoned on any Lot. No unused building material, junk or rubbish shall be left exposed on the Lot except during actual building operations, and then only in as neat and inconspicuous a manner as possible.

8. No boat, camper, trailer, auto-drawn or mounted trailer of any kind, mobile home, truck, aircraft, camper truck or similar chattel shall be maintained or stored on any part of a Lot (other

than in an enclosed structure) for more than twenty (20) days within a calendar year. No motor vehicle may be parked or stored outside on any Lot, except vehicles driven on a regular basis by the occupants of the dwelling located on such Lot. No grading or excavating equipment, tractors or semitractors/trailers shall be stored, parked, kept or maintained in any yards, driveways or streets. However, this Paragraph 8 shall not apply to trucks, tractors or commercial vehicles which are necessary for the construction of residential dwellings or other improvements during the period of construction. All residential Lots shall provide at least a minimum number of off street parking areas or spaces for private passenger vehicles required by the applicable zoning ordinances of the City of Omaha, Nebraska.

9. No incinerator or trash burner shall be permitted on any Lot. No garbage or trash can or container or fuel tank shall be permitted unless completely screened from view, except for pickup purposes. No garden, lawn or maintenance equipment of any kind whatsoever shall be stored or permitted to remain outside of any dwelling or suitable storage facility, except when in actual use. No garbage, refuse, rubbish or cutting shall be deposited on any street, road or Lot. No clothes line shall be permitted outside of any dwelling at any time. Produce or vegetable gardens may only be maintained in rear yards. All Lots shall be fully sodded at the time of completion of the Improvements.

10. Exterior lighting installed on any Lot shall either be indirect or of such a controlled focus and intensity as not to disturb the residents of adjacent Lots.

11. No fence shall be permitted to extend beyond the front line of a main residential structure. Fences shall be only composed of black vinyl chain link with the specifications shown in Exhibit "A" or ornamental iron with the specifications shown in Exhibit "B". No fence shall be below the height of four (4) feet or exceed the height of six (6) feet. No wall shall exist above ground.

12. No swimming pool may extend more than one foot above ground level.

13. Construction of any Improvement shall be completed within one (1) year from the date of commencement of excavation or construction of the Improvement. No excavation dirt shall be spread across any Lot in such a fashion as to materially change the grade or contour of any Lot.

14. A public sidewalk shall be constructed of concrete four (4) feet wide by four (4) inches thick in front of each Lot and upon each street side of each corner Lot. The sidewalk shall be placed four (4) feet back of the street curb line and shall be constructed by the owner of the Lot prior to the time of completion of the main structure and before occupancy thereof; provided, however, this provision shall vary to comply with any requirements of the City of Omaha.

15. Driveway approaches between the sidewalk and curb on each Lot shall be constructed of concrete. Should repair or replacement of such approach be necessary, the repair or replacement shall also be of concrete. No asphalt overlay of driveway approaches will be permitted.

16. No stable or other shelter for any animal, livestock, fowl or poultry shall be erected, altered, placed or permitted to remain on any Lot, except for one dog house constructed for one (1) dog; provided always that the construction plans, specifications and the location of the proposed structure have been first approved by Declarant, or its assigns, if required by this Declaration. Dog houses shall only be allowed at the rear of the residence, concealed from public view. No dog runs or kennels of any kind shall be allowed in Briar Hills Subdivision. No livestock or agricultural-type animals shall be allowed in Briar Hills Subdivision, including pot-bellied pigs.

17. Any exterior air conditioning condenser unit shall be placed in the rear yard or any side yards so as not to be visible from the public view. No grass, weeds or other vegetation will be grown or otherwise permitted to commence or continue, and no dangerous, diseased or otherwise objectionable shrubs or trees will be maintained on any Lot so as to constitute an actual or potential public nuisance, create a hazard or undesirable proliferation, or detract from a neat and trim appearance. Vacant Lots shall not be used for dumping of earth or any waste materials, and no vegetation on vacant Lots shall be allowed to reach a height in excess of twelve (12) inches.

18. No Residence shall be constructed on a Lot unless the entire Lot, as originally platted, is owned by one owner of such Lot, except if parts of two or more platted Lots have been combined into one Lot which is at least as wide as the narrowest Lot on the original plat, and is as large in area as the largest Lot in the original plat.

19. No structure of a temporary character, carport, trailer, basement, tent, outbuilding or shack shall be erected upon or used on any Lot at any time, either temporarily or permanently. Any owner may erect a swing set, playground equipment, pool house or other non-prohibited structure on a Lot only after securing the prior written approval of the Declarant. No structure or dwelling shall be moved from outside Briar Hills to any Lot without the written approval of Declarant.

20. Except for connection and access facilities, all utility service lines from each Lot line to a dwelling or other Improvement shall be underground.

21. No manufactured home, as that term is defined in Section 71-4603(1) of the Nebraska Revised Statutes, 1943, shall be permitted in Briar Hills Subdivision.

## ARTICLE II. LANDSCAPE BUFFER AND BOUNDARY FENCE

1. Declarant may, at its sole discretion, construct a landscape buffer and/or boundary fence along the east sixteen (16) feet of Lots 48 through 53, inclusive, 61 through 63, inclusive, 66, 67 and 92 through 96, inclusive (the "Landscape Buffer and Boundary Fence"). Each of such lots are collectively referred to as the "Boundary Lots."

2. Declarant hereby declares that the Boundary Lots are subject to a permanent and exclusive right and easement in favor of Declarant and the Briar Hills Homeowners Association to maintain, repair and replace the Landscape Buffer and Boundary Fence. Without limitation of the

rights and easements granted by this Declaration, the Declarant or Association may come upon any of the Boundary Lots for the purpose of constructing, installing, repairing, maintaining, removing and replacing the Landscape Buffer and Boundary Fence.

ARTICLE III.  
HOMEOWNERS' ASSOCIATION

1. The Association. Declarant shall cause the incorporation of Briar Hills Homeowners Association, a Nebraska not for profit corporation (hereinafter referred to as the "Association"). The Association shall have as its purpose the promotion of the health, safety, recreation, welfare and enjoyment of the residents of the Lots, including:

A. The acquisition, construction, landscaping, improvement, equipment, maintenance, operation, repair, upkeep and replacement of Common Facilities for the general use, benefit and enjoyment of the Members. Common Facilities may include recreational facilities such as swimming pools, tennis courts, health facilities, playgrounds and parks; dedicated and nondedicated roads, paths, ways and green areas; and signs and entrances for Briar Hills. Common Facilities may be situated on property owned or leased by the Association, on public property, on private property subject to an easement in favor of the Association, or on property dedicated to a Sanitary Improvement District.

B. The promulgation, enactment, amendment and enforcement of rules and regulations relating to the use and enjoyment of any Common Facilities, provided always that such rules are uniformly applicable to all Members. The rules and regulations may permit or restrict use of the Common Facilities to Members, their families, their guests, and/or by other persons, who may be required to pay a fee or other charge in connection with the use or enjoyment of the Common Facility.

C. The exercise, promotion, enhancement and protection of the privileges and interests of the residents of Briar Hills; and the protection and maintenance of the residential character of Briar Hills.

2. Membership and Voting. Briar Hills is being initially divided into One Hundred Twenty-Four (124) separate single-family residential lots (referred to as the "Lots"). The "Owner" of each Lot shall be a Member of this Association. The Association shall include further phases of Briar Hills as may be developed by the Declarant. For purposes of this Declaration, the term "Owner" of a Lot means and refers to the record owner, whether one or more persons or entities, of fee simple title to a Lot, but excluding however those parties having any interest in any of such Lot merely as security for the performance of an obligation (such as a contract seller, the trustee or beneficiary of a deed of trust, or a mortgagee). The purchaser of a Lot under a land contract or similar instrument shall be considered to be the "Owner" of the Lot for purposes of this Declaration. Membership shall be appurtenant to ownership of each Lot, and may not be separated from ownership of each Lot.

The owner of each Lot, whether one or more entities, shall be entitled to one (1) vote for each Lot owned on each matter properly coming before the Members of the Association.

3. Additional Lots. Declarant reserves the right, without consent or approval of any Owner or Member, to expand the property to which this Declaration is applicable to include additional residential lots in any subdivision which is contiguous to any of the Lots. Such expansion may be affected from time to time by the Declarant by recordation with the Register of Deeds of Douglas County, Nebraska, of an Amendment to Declaration, executed and acknowledged by Declarant, setting forth the identity of the additional residential lots which shall become subject to this Declaration. In addition, the Amendment to Declaration may declare that all or any part of the additional residential lots which shall become subject to the Declaration shall be Boundary Lots as that term is defined in Article II herein and such additional Boundary Lots shall be subject to all restrictions and obligations on Boundary Lots set forth herein.

Upon the filing of any Amendment to Declaration which expands the property subject to this Declaration, the additional residential lots identified in the Amendment shall be considered to be and shall be included in the "Lots" for all purposes under this Declaration, and the Owners of the additional residential lots shall be Members of the Briar Hills Homeowners Association with all rights, privileges and obligations accorded or accruing to Members of the Association.

4. Purposes and Responsibilities. The Association shall have the powers conferred upon not for profit corporations by the Nebraska Nonprofit Corporation Act, and all powers and duties necessary and appropriate to accomplish the purposes and administer the affairs of the Association. The powers and duties to be exercised by the Board of Directors, and upon authorization of the Board of Directors by the Officers, shall include but shall not be limited to the following:

A. The acquisition, development, maintenance, repair, replacement, operation and administration of Common Facilities, and the enforcement of the rules and regulations relating to the Common Facilities.

B. The landscaping, mowing, watering, repair and replacement of parks, medians and islands in cul-de-sacs, outlets and other public property and improvements on parks or public property within or near Briar Hills.

C. The fixing, levying, collecting, abatement, and enforcement of all charges, dues, or assessments made pursuant to the terms of this Declaration.

D. The expenditure, commitment and payment of Association funds to accomplish the purposes of the Association including, but not limited to, payment for purchase of insurance covering any Common Facility against property damage and casualty, and purchase of liability insurance coverages for the Association, the Board of Directors of the Association and the Members.

E. The exercise of all of the powers and privileges, and the performance of all of the duties and obligations of the Association as set forth in this Declaration, as the same may be amended from time to time.

F. The acquisition by purchase or otherwise, holding, or disposition of any right, title or interest in real or personal property, wherever located, in connection with the affairs of the Association.

G. The deposit, investment and reinvestment of Association funds in bank accounts, securities, money market funds or accounts, mutual funds, pooled funds, certificates of deposit or the like.

H. The employment of professionals and consultants to advise and assist the Officers and Board of Directors of the Association in the performance of their duties and responsibilities for the Association.

I. General administration and management of the Association, and execution of such documents and doing and performance of such acts as may be necessary or appropriate to accomplish such administration or management.

J. The doing and performing of such acts, and the execution of such instruments and documents, as may be necessary or appropriate to accomplish the purposes of the Association.

5. Mandatory Duties of Association. The Association shall maintain and repair any landscape buffer, entrance monuments, and signs which have been installed by Declarant in generally good and neat condition.

6. Imposition of Dues and Assessments. The Association may fix, levy and charge the Owner of each Lot with dues and assessments (herein referred to respectively as "dues and assessments") under the following provisions of this Declaration. Except as otherwise specifically provided, the dues and assessments shall be fixed by the Board of Directors of the Association and shall be payable at the times and in the manner prescribed by the Board.

7. Abatement of Dues and Assessments. Notwithstanding any other provision of this Declaration, the Board of Directors may abate all or part of the dues and assessments in respect of any Lot, and shall abate all dues and assessments due in respect of any Lot during the period such Lot is owned by the Declarant. Lots owned by the Declarant shall not be subject to imposition of dues, assessments or Association liens.

8. Liens and Personal Obligations for Dues and Assessments. The assessments and dues, together with interest thereon, costs and reasonable attorneys' fees, shall be the personal obligation of the Owner of each Lot at the time when the dues or assessments first become due and payable. The dues and assessments, together with interest thereon, costs and reasonable attorneys' fees, shall also be a charge and continuing lien upon the Lot in respect of which the dues and assessments are charged.



The personal obligation for delinquent assessments shall not pass to the successor in title to the Owner at the time the dues and assessments become delinquent unless such dues and assessments are expressly assumed by the successors, but all successors shall take title subject to the lien for such dues and assessments, and shall be bound to inquire of the Association as to the amount of any unpaid assessments or dues.

9. Purpose of Dues. The dues collected by the Association may be committed and expended to accomplish the purposes of the Association described in Paragraph 1 of this Article, and to perform the Powers and Responsibilities of the Association described in Paragraphs 3 and 4 of this Article.

10. Annual Dues. The Board of Directors may establish annual dues in such amount as deemed necessary to carry out the purposes and responsibilities of the Association.

11. Assessments for Extraordinary Costs. In addition to the dues, the Board of Directors may levy an assessment or assessments for the purpose of defraying, in whole or in part, the costs of any acquisition, construction, reconstruction, repair, painting, maintenance, improvement, or replacement of any Common Facility, including fixtures and personal property related thereto, and related facilities. The aggregate assessments in each calendar year shall be limited in amount to Two Hundred Dollars (\$200.00) per Lot.

12. Uniform Rate of Assessment. Assessments and dues shall be fixed at a uniform rate as to all Lots, but dues may be abated as to individual Lots, as provided in Paragraph 7 above.

13. Certificate as to Dues and Assessments. The Association shall, upon written request and for a reasonable charge, furnish a certificate signed by an officer of the Association setting forth whether the dues and assessments on a specified Lot have been paid to the date of request, the amount of any delinquent sums, and the due date and amount of the next succeeding dues, assessment or installment thereof. The dues and assessments shall be and become a lien as of the date such amounts first become due and payable.

14. Effect of Nonpayment of Assessments-Remedies of the Association. Any installment of dues or assessment which is not paid when due shall be delinquent. Delinquent dues and assessment shall bear interest from the due date at the rate of Fifteen percent (15%) per annum, compounded annually. The Association may bring an action at law against the Owner personally obligated to pay the same, or foreclose the lien against the Lot or Lots, and pursue any other legal or equitable remedy. The Association shall be entitled to recover as a part of the action and shall be indemnified against the interest, costs and reasonable attorneys' fees incurred by the Association with respect to such action. No Owner may waive or otherwise escape liability for the charge and lien provided for herein by nonuse of the Common Area or abandonment of his Lot. The mortgagee of any Lot shall have the right to cure any delinquency of an Owner by payment of all sums due, together with interest, costs and fees. The Association shall assign to such mortgagee all of its rights with respect to such lien and right of foreclosure and such mortgagee may thereupon be subrogated to any rights of the Association.

15. Subordination of the Lien to Mortgagee. The lien of dues and assessments provided for herein shall be subordinate to the lien of any mortgage, contract or deed of trust given as collateral for a home improvement or purchase money loan. Sale or transfer of any Lot shall not affect or terminate the dues and assessment lien.

ARTICLE IV.  
EASEMENTS

1. A perpetual license and easement is hereby reserved in favor of and granted to Omaha Public Power District, US West Company, and any company which has been granted a franchise to provide a cable television system within the Lots, Metropolitan Utilities Company, and Sanitary and Improvement District No. 420 of Douglas County, Nebraska, their successors and assigns, to erect and operate, maintain, repair and renew buried or underground sewers, water and gas mains and cables, lines or conduits and other electric and telephone utility facilities for the carrying and transmission of electric current for light, heat and power and for all telephone and telegraph and message service and for the transmission of signals and sounds of all kinds including signals provided by a cable television system and the reception on, over, through, under and across a five (5) foot wide strip of land abutting the front and the side boundary lines of the Lots; an eight (8) foot wide strip of land abutting the rear boundary lines of all interior Lots and all exterior Lots that are adjacent to presently platted and recorded Lots; and a sixteen (16) foot wide strip of land abutting the rear boundary lines of all exterior Lots that are not adjacent to presently platted and recorded Lots. The term exterior Lots is herein defined as those Lots forming the outer perimeter of the Lots. The sixteen (16) foot wide easement will be reduced to an eight (8) foot wide strip when such adjacent land is surveyed, platted and recorded.

2. A perpetual easement is further reserved for the Metropolitan Utilities Company, their successors and assigns to erect, install, operate, maintain, repair and renew pipelines, hydrants and other related facilities, and to extend thereon pipes, hydrants and other related facilities and to extend therein pipes for the transmission of gas and water on, through, under and across a five (5) foot wide strip of land abutting all cul-de-sac streets; this license being granted for the use and benefit of all present and future owners of these Lots; provided, however, that such licenses and easements are granted upon the specific conditions that if any of such utility companies fail to construct such facilities along any of such Lot lines within thirty-six (36) months of date hereof, or if any such facilities are constructed but are thereafter removed without replacement within sixty (60) days after their removal, then such easement shall automatically terminate and become void as to such unused or abandoned easementways. No permanent buildings, trees, retaining walls or loose rock walls shall be placed in the easementways but same may be used for gardens, shrubs, landscaping and other purposes that do not then or later interfere with the aforementioned uses or rights granted herein.

3. A perpetual easement is further reserved in favor of the Declarant and the Association, its successors and assigns, to create, install, repair, reconstruct, maintain, and renew a landscape buffer and/or boundary fence and related accessories located on, over and upon the east sixteen (16) feet of Lots 48 through 53, inclusive, 61 through 63, inclusive, 66, 67, and 92 through 96, inclusive.

4. In the event that ninety percent (90%) of all Lots within the subdivision are not improved within five (5) years after the date on which US West Company files notice that it has completed installation of telephone lines to the Lots in the subdivision (herein the 'Subdivision Improvement Date'), then US West Company may impose a connection charge on each unimproved Lot in the amount of Four Hundred Fifty and no/100 Dollars (\$450.00). A Lot shall be considered as unimproved if construction of a permanent structure has not commenced on a Lot. Construction shall be considered as having commenced if a footing inspection has been requested on the Lot in question by officials of the City or other appropriate governmental authority.

Should such charge be implemented by US West Company and remain unpaid, then such charge may draw interest at the rate of twelve percent (12 %) per annum commencing after the expiration of sixty (60) days from the time all of the following events shall have occurred: (1) the Subdivision Improvement Date, and (2) US West Company sends each owner of record a written statement or billing for Four Hundred Fifty and no/100 Dollars (\$450.00) for each unimproved Lot.

5. Other easements are provided for in the final plat of Briar Hills which is filed in the Register of Deeds of Douglas County, Nebraska (Book 2082, Page 396).

ARTICLE V.  
GENERAL PROVISIONS

1. Except for the authority and powers specifically granted to the Declarant, the Declarant or any owner of a Lot named herein shall have the right to enforce by a proceeding at law or in equity, all reservations, restrictions, conditions and covenants now or hereinafter imposed by the provisions of this Declaration either to prevent or restrain any violation or to recover all loss or damages arising out of such violation. Failure by the Declarant or by any owner to enforce any covenant or restriction herein contained shall in no event be deemed a waiver of the right to do so thereafter.

2. The covenants and restrictions of this Declaration shall run with and bind the land in perpetuity. This Declaration may be amended by Declarant, or any person, firm, corporation, partnership, or entity designated in writing by Declarant, in any manner which it may determine in its full and absolute discretion for a period of five (5) years from the date hereof. Thereafter, this Declaration may be amended by an instrument signed by the owner of not less than seventy-five percent (75%) of the Lots covered by this Declaration. Provided, however, that the provisions of Article I, Paragraph 21 shall not be amended or changed by Declarant, any person, firm, corporation, partnership or entity designated in writing by Declarant, or seventy-five percent (75%) of the owners of the Lots.

3. By written consent of the Declarant for a period of five (5) years from the date hereof, any or all of the covenants, conditions, restrictions, and easements as they apply to the Lots may be waived, modified, or amended for any Lot or Lots, in any manner, for such a time period, and on such conditions, if any, which the Declarant may determine in its full and absolute discretion after considering the benefits and detriments which the waiver modification or amendment will have on the Briar Hills subdivision and the Owner requesting the waiver. Declarant's decision on any requested

waiver, modification or amendment shall be final and there shall be no right of appeal of Declarant's decision. No responsibility, liability or obligation shall be assumed by or imposed upon Declarant by virtue of the authority granted to Declarant in this Paragraph, or as a result of any act or failure to act by Declarant with respect to any requested waiver, modification, or amendment.

4. Declarant, or its successors or assigns, may terminate its status as Declarant under this Declaration, at any time, by filing a Notice of Termination of Status as Declarant. Upon such filing, Association may appoint itself or another entity, association or individual to serve as Declarant, and such appointee shall thereafter serve as Declarant with the same authority and powers as the original Declarant.

5. Invalidation of any covenant by judgment or court order shall in no way affect any of the other provisions hereof, which shall remain in full force and effect.

IN WITNESS WHEREOF, the Declarant has caused these presents to be executed this 13<sup>th</sup> day of July, 1998.

BRIAR HILLS DEVELOPMENT CO., L.L.P., a  
Nebraska limited liability partnership, "Declarant"

By: BHD, L.L.C., a Nebraska limited liability  
company, Partner

By: M. M. Tules  
Manager

By: Barbara Shaw  
Manager

By: NEW MILLENNIUM, L.L.P., a Nebraska  
limited liability partnership, Partner

By: K. R.  
Partner


By: Herbert L. ...  
Partner

By: B-4, L.L.C., a Nebraska Limited Liability Company, Partner

By: *Paul M. Brown*  
Paul M. Brown, Manager

STATE OF NEBRASKA     )  
  ) ss:  
COUNTY OF DOUGLAS    )


The foregoing instrument was acknowledged before me this 7th day of July 1998, by Maurice M. Udes and Barbara Shaw, personally known to me to be the Managers of BHD, L.L.C., a Nebraska limited liability company, Partner of Briar Hills Development, L.L.P., a Nebraska limited liability partnership, and acknowledged the same to be their voluntary act and deed and the voluntary act and deed of the limited liability company.



*Mary F. Gostomski*  
Notary Public

STATE OF NEBRASKA     )  
  ) ss:  
COUNTY OF DOUGLAS    )


The foregoing instrument was acknowledged before me this 7th day of July, 1998, by Kevin Irish and Herbert Freeman, personally known to me to be the Partners of NEW MILLENNIUM, L.L.P., a Nebraska limited liability partnership, Partner of Briar Hills Development, L.L.P., a Nebraska limited liability partnership, and acknowledged the same to be their voluntary act and deed and the voluntary act and deed of the partnership.




*Mary F. Gostomski*  
Notary Public

STATE OF NEBRASKA     )  
  ) ss:  
COUNTY OF DOUGLAS    )

The foregoing instrument was acknowledged before me this 7th day of July, 1998, by Paul Brown, Manager of B-4, L.L.C., a Nebraska limited liability company, Partner of Briar Hills Development, L.L.P., a Nebraska limited liability partnership, to me known to be the identical person named in and who executed the foregoing instrument and acknowledged the same to be his voluntary act and deed and the voluntary act and deed of the limited liability company.



*Mary F. Gostomski*  
Notary Public



## *Briar Hills*

### **SPECIFICATIONS**


2" Posts, 11 gauge, Set in  
6" x 36" Concrete Footings

3/4" Pickets

1 1/2" Channels on Top,  
Middle & Bottom Rails

4" spacing on pickets

- ◆ Chromate Adhesive Primer,  
to deter rust
- ◆ Paint Color-Gloss Black
- ◆ 3 -year Guarantee on  
Material, Labor & Paint
- ◆ Required pool code,  
72" tall with 3" spacing



## *Briar Hills*

### **SPECIFICATIONS**

- 2 ½" Corner Posts, Set in 6"x 36" Concrete Footings
- 1 5/8" Line Posts
- 1 3/8" Top rail
- 9 gauge black vinyl fabric, 120 core
- ◆ All framework is made of .055 tubing
- ◆ 15 -year manufacturer warranty for fabric



MISC 2007100971

*Misc: 185<sup>50</sup> See Below  
G 321 MS*



SEP 04 2007 11:15 P 5

Received - DIANE L. BATTIATO  
Register of Deeds, Douglas County, NE  
9/4/2007 11:15:00.02



2007100971

**FIFTH AMENDMENT TO THE DECLARATION OF COVENANTS, CONDITIONS, RESTRICTIONS AND EASEMENTS OF BRIAR HILLS, A SUBDIVISION IN DOUGLAS COUNTY, NEBRASKA**

THIS FIFTH AMENDMENT TO THE DECLARATION OF COVENANTS, CONDITION, RESTRICTIONS AND EASEMENTS OF BRIAR HILLS, A SUBDIVISION IN DOUGLAS COUNTY, NEBRASKA (the "Fifth Amendment") is made and entered into as of this 13 day of AUGUST, ~~2004~~<sup>2007</sup> ("Effective Date") by the Briar Hills Homeowners Association, Inc., a Nebraska non-profit corporation (the "Association").

**RECITALS**

WHEREAS, the Declaration of Covenants, Conditions, Restrictions and Easements of Briar Hills, a Subdivision in Douglas County, Nebraska was recorded in the office of the Register of Deeds of Douglas County, Nebraska (the "Recorder's Office"), on July 27, 1998, in Miscellaneous Book 1257, Page 1 (the "Original Declaration"); and was amended by the First Amendment to the Declaration of Covenants, Conditions, Restrictions and Easements of Briar Hills, a Subdivision in Douglas County, Nebraska, recorded in the Recorder's Office on August 23, 2000 in Miscellaneous Book 1349, Page 187; and was amended by the Second Amendment to the Declaration of Covenants, Conditions, Restrictions and Easements of Briar Hills, a Subdivision in Douglas County, Nebraska, recorded in the Recorder's Office on September 20, 2000 in Book 1352, page 156; and was amended by the Third Amendment to the Declaration of Covenants, Conditions, Restrictions and Easements of Briar Hills, a Subdivision in Douglas County, Nebraska, recorded in the Recorder's Office on October 25, 2000 in Miscellaneous Book 1356, Page 287; and was amended by the Fourth Amendment to the Declaration of Covenants, Conditions, Restrictions and Easements of Briar Hills, a Subdivision in Douglas County, Nebraska, recorded in the Recorder's Office on October 24, 2000 in Miscellaneous Book 1469, Page 218 (the First Amendment through the Fifth Amendment, inclusive, are hereinafter collectively, the "Amendments") (the Amendments and the Original Declaration are hereinafter collectively, the "Amended Declaration"); and

WHEREAS, the Amended Declaration encumbers Lots 38 through 161, inclusive, Lots 190 through 295, inclusive, Lots 296 through ~~386~~<sup>319 and 320 to 346</sup>, inclusive, all in Briar Hills, a subdivision as surveyed, platted and recorded in Douglas County, Nebraska (the "Subdivision"); and *\*Lot 1 and 2 Briar Hills replat two fka 320 and 321 Briar Hills*

*Tranquility Realty LLC  
15611 Harrison St.  
Omaha, NE 68136*

*OC-04496*

*✓14306*

*1041-*



WHEREAS, pursuant to the terms of the Amended Declaration, the Amended Declaration may be amended by an instrument signed by the owners of not less than seventy-five percent (75%) of the lots in the Subdivision; and

WHEREAS, as more fully set forth in the Affidavit of Brian Frevert attached hereto as Exhibit "A" and incorporated herein by this reference, the owners of not less than seventy-five percent (75%) of the lots in the Subdivision have agreed to further amend the Amended Declaration upon the terms and conditions stated herein and have authorized the Association to act on their behalf in preparing, executing and recording this Fifth Amendment.

NOW, THEREFORE, for good and valuable consideration, the Association hereby declares as follows:

1. All capitalized terms not defined herein shall be defined and have the meanings set forth in the Amended Declaration.

2. Article I, Section 1 of the Original Declaration is hereby amended by inserting the following sentence at the end of said Section:

Notwithstanding any provision contained herein to the contrary, Lot 331 may be used for "day care services (general)" and "day care services (limited)" as those terms are defined in Chapter 55 of the Omaha Municipal Code.

3. Article I of the Original Declaration is hereby amended by inserting the following Section:

Section 22. No portion of Lot 164 shall be used as a gas station, convenience store, car wash, automotive repair shop, liquor store or other business selling beer or liquor for off-premises consumption, tobacco store or other business selling tobacco products for off-premises use or consumption or pawn shop. Lot 164 shall not be subject to any other covenant, condition or restriction contained in the Declaration or any amendments thereto other than this Section 22 of Article I.

4. Except as specifically amended herein, the Amended Declaration shall remain in full force and effect as originally executed. This covenants and restrictions of this Fifth Amendment shall run with and bind the land described herein and shall have the same legal effect as the Amended Declaration.





6. The homeowners who have executed Homeowner Certification and Consent Agreements is in excess of seventy-five percent of the eligible lots.

7. Further, the Affiant sayeth naught.


*Brian Frevert*  
Brian Frevert, Affiant

SUBSCRIBED AND SWORN to before me on this 13 day of August, 2007.

*Michael R. Szwarc*  
Notary Public



*My Commission Expires OCT. 25, 2008*  
*Michael R. Szwarc*



IN WITNESS WHEREOF, the Association has caused this instrument to be executed at Omaha, Douglas County, Nebraska, this 13 day of AUGUST,

~~2004~~  
2007

*BF*

BRIAR HILLS HOMEOWNERS ASSOCIATION,  
a Nebraska non-profit corporation


By: *Brian Frevert*  
Briar Hills Homeowners, President  
*Brian Frevert*

STATE OF NEBRASKA    )  
                                  ) ss.  
COUNTY OF DOUGLAS    )


~~2004~~ The foregoing instrument was acknowledged before me on August 13,  
~~2004~~, by Brian Frevert, the president of Briar Hills Homeowners Association, a  
Nebraska non-profit corporation, on behalf of the corporation.

*Michael R. Szwarc*  
Notary Public

DOCS/620398.2



*My Commission exp. Oct. 25, 2008*





MISC 2004039765

*misc*

FEE 16.00 FB OC-04424

<sup>3</sup>/<sub>2</sub> BKP \_\_\_\_\_ C/O \_\_\_\_\_ COMP J

DEL \_\_\_\_\_ SCAN \_\_\_\_\_ FV \_\_\_\_\_

*B*



MAR 30 2004 10:03 P 3

Received - RICHARD TAKECHI  
Register of Deeds, Douglas County, NE  
3/30/2004 10:03:27 AM



2004039765

**DECLARATION OF RESTRICTIVE COVENANTS  
FOR LOTS 164 AND 331, BRIAR HILLS,  
A SUBDIVISION AS SURVEYED, PLATTED AND RECORDED,  
DOUGLAS COUNTY, NEBRASKA**

KNOW ALL PERSONS BY THESE PRESENTS:

That 168th and Blondo, L.L.C., a Nebraska limited liability company ("Declarant"), being the present owner of certain real estate (the "Real Estate") in the County of Douglas, State of Nebraska, legally described Lots 164 and 331 of Briar Hills, a subdivision as surveyed, platted and recorded, Douglas County, Nebraska, hereby declares that all of the Real Estate shall be subject to the restrictive covenants set forth herein.

The restrictive covenants set forth herein are for the benefit of the Declarant and each of the successor owners of any portion of the Real Estate (hereinafter collectively the "Beneficiaries").

The restrictive covenants set forth herein shall pass with the Real Estate, or any parcel, lot or site thereof, and shall bind each and every owner thereof or of any interest therein, including Declarant, and the respective assigns and successors in interest of such owners and any lessees, tenants and other occupants of any building thereon. These restrictive covenants are imposed upon the Real Estate and are to be construed as restrictive covenants running with the land and with each and every part thereof:

1. PROHIBITED USES AND IMPROVEMENTS. No portion of the Real Estate shall be used for any of the following uses:

- Gas Station;
- Convenience Store;
- Car Wash;
- Liquor Store or other business selling beer or liquor for off-premises consumption; or
- Tobacco Store or other business selling tobacco products for off-premises use or consumption.

Remk to:  
JACQUELINE LER  
BAIRD HOLM  
1500 WOODMONT DR  
BETHLEHEM NE 68102

✓ 210181.

2. REMEDIES FOR VIOLATIONS.

Upon a violation or breach of any of the restrictive covenants set forth herein any Beneficiary or their respective successors and assigns, shall have the right to proceed at law or in equity to compel compliance with the terms hereof or to prevent the violation or breach of any of them.

3. TERM AND EXTENSIONS; AMENDMENT.

(a) Each restrictive covenant contained in this instrument shall continue in effect for a period of thirty (30) years.

(b) This Declaration of Restrictive Covenants may only be modified or amended by a written amendment signed by all owners of the Real Estate and by all Beneficiaries.

4. DECLARATION SHALL CONTINUE NOTWITHSTANDING BREACH.

It is expressly agreed that no breach of this Declaration shall (i) entitle any party to cancel, rescind or, otherwise terminate this Declaration, or (ii) defeat or render invalid the lien of any mortgage or deed of trust made in good faith and for value. However, such limitation shall not affect in any manner any other rights or remedies which a party may have hereunder by reason of any such breach.

5. RULE AGAINST PERPETUITIES.

In the event the provisions hereunder are declared void by a court of competent jurisdiction by reason of the period of time herein stated for which the same shall be effective being contrary to applicable law or prohibited by the "rule against perpetuities" or any similar law, then in that event only the term hereof shall be reduced to the maximum period of time which does not violate such law or the rule against perpetuities as set forth in the laws of the State of Nebraska.

6. WAIVER.

No delay or omission in exercising any rights, power or remedy herein provided, in the event of any breach of the restrictive covenants herein contained, shall be construed as a waiver thereof or acquiescence therein.

7. SEVERABILITY.


In the event any one or more of the foregoing restrictive covenants is declared for any reason by a court of competent jurisdiction to be null and void, the judgment or decree shall not in any manner whatsoever affect, modify, change, abrogate or nullify any of the other covenants, conditions, reservations and restrictions not specifically declared to be void or unenforceable, but all of the remaining restrictive covenants not expressly held to be void or unenforceable shall continue unimpaired and in full force and effect.

8. BENEFICIARIES.

These restrictive covenants are made for the benefit of any and all persons who may now own, or who may in the future own the Real Estate. Such persons are specifically given the right to enforce these restrictive covenants by injunction or other legal or equitable procedure, and to recover damages resulting from any violation thereof, including the cost of enforcing the same, which costs shall include court costs and reasonable attorneys' fees as permitted by law.


IN WITNESS WHEREOF, the parties have caused these presents to be executed at Omaha, Douglas County, Nebraska, this 29 day of March, 2004.

168TH AND BLONDO, L.L.C., a Nebraska limited liability company

By:   
John T. Spaustat, Managing Member

STATE OF NEBRASKA    )  
  ) ss.  
COUNTY OF DOUGLAS    )

The foregoing instrument was acknowledged before me on MARCH 29<sup>th</sup>, 2004, by John T. Spaustat, the Managing Member of 168th and Blanco, L.L.C., a Nebraska limited liability company, on behalf of the company.

  
Notary Public

DOCS/601571.1

