

FILED SARPY CO. NE.
INSTRUMENT NUMBER
2001 - 35162

2001 OCT 26 P 2:17P

Glenn J. Boush

REGISTER OF DEEDS

**DECLARATION
OF COVENANTS, CONDITIONS, RESTRICTIONS AND EASEMENTS
OF SUGAR CREEK, A SUBDIVISION
IN SARPY COUNTY, NEBRASKA**

Counter *Ma*
Verify *m*
D.E. *52*
Proof *S*
Fee \$ *164.00*
Ck ☒ Cash ☐ Chg ☐

27209

THIS DECLARATION, made on the date hereinafter set forth, is made by SUGAR CREEK, L.L.C., a Nebraska limited liability company, hereinafter referred to as the "Declarant."

PRELIMINARY STATEMENT

The Declarant is the owner of certain real property located within Sarpy County, Nebraska and described as follows:

Lots 1 through, 30, 32 through 58, and 60 through 220, inclusive, in
Sugar Creek Addition, a subdivision in Sarpy County, Nebraska.
("Sugar Creek")

Such lots are herein referred to collectively as the "Lots" and individually as each "Lot."

The Declarant desires to provide for the preservation of the values and amenities of Sugar Creek, for the maintenance of the character and residential integrity of Sugar Creek, and for the acquisition, construction and maintenance of Common Facilities for the use and enjoyment of the residents of Sugar Creek. As used herein, the term "Common Facilities" shall mean all recreational facilities, dedicated and nondedicated roads, paths, ways and green areas, signs and entrances for Sugar Creek, as well as any and all other facilities acquired, constructed, improved, maintained, operated, repaired, or replaced by the Homeowner's Association for the general use, benefit and enjoyment of the members of the Homeowner's Association.

NOW, THEREFORE, the Declarant hereby declares that each and all of the Lots shall be held, sold and conveyed subject to the following restrictions, covenants, conditions and easements, all of which are for the purpose of enhancing and protecting the value, desirability and attractiveness of the Lots, and the enjoyment of the residents of the Lots. These restrictions, covenants, conditions and easements shall run with such Lots and shall be binding upon all parties having or acquiring any right, title or interest in each Lot, or any part thereof, as is more fully described herein. The Lots, and each Lot is and shall be subject to all and each of the following conditions and other terms:

Please Return to:
Graves Development Co. Inc.
11920 Burt St., Ste. 165

2001-35162 A

ARTICLE I.
RESTRICTIONS AND COVENANTS

1. Each Lot shall be used exclusively for single-family residential purposes, except for such Lots or parts thereof as may hereafter be conveyed or dedicated by Declarant, or its successors or assigns, for use in connection with a Common Facility, or as a church, school, park, or for other non-profit use.

2. No residence, building, driveway, swimming pool, pool house, dog house, fence or other external improvement, above or below the ground, (herein all referred to as any "Improvement") shall be constructed, erected, placed or permitted to remain on any Lot, nor shall any grading or excavation for any Improvement be commenced, except for Improvements which have been approved by Declarant as follows:

A. An owner desiring to erect an Improvement shall deliver two sets of construction plans, landscaping plans and plot plans to Declarant (herein collectively referred to as the "plans"). Such plans shall include a description type, quality, color and use of materials proposed for the exterior of such Improvement. Concurrent with submission of the plans, Owner shall notify the Declarant of the Owner's mailing address.

B. Declarant shall review such plans in light of the conditions and restrictions of Article I of this Declaration and in relation to the type and exterior of improvements constructed, or approved for construction, on the Lots. In this regard, Declarant intends that the Lots shall be developed as a residential community with homes constructed of high quality materials. The decision to approve or refuse approval of a proposed Improvement shall be exercised by Declarant in a reasonable manner to promote conformity and harmony of the external design of the improvements constructed within Sugar Creek Subdivision and to protect the value, character and residential quality of all Lots in a manner consistent with this Declaration. If Declarant determines that the proposed Improvement does not conform with the surrounding improvements or topography or will not protect and enhance the integrity and character of all the Lots and neighboring Lots as a quality residential community, Declarant may refuse approval of the proposed Improvement.

C. Written Notice of any approval of a proposed Improvement shall be mailed to the owner at the address specified by the owner upon submission of the plans. Such notice shall be mailed, if at all, within thirty (30) days after the date of submission of the plans. If notice of approval is not mailed within such period, the proposed Improvement shall be deemed disapproved by Declarant.

D. No Lot owner, or combination of Lot owners, or other person or persons shall have any right to any action by Declarant, or to control, direct or influence the acts of the Declarant with respect to any proposed Improvement. No responsibility, liability or obligation shall be assumed by or imposed upon Declarant by virtue of the authority granted to Declarant in this Paragraph, or as a result of any act or failure to act by Declarant with respect to any proposed Improvement.

2001-35162 E

E. At such time as there shall be a completed single family residence constructed and occupied on ninety percent (90%) of all Lots, including all other phases, or ten (10) years, whichever shall occur first, all discretions of Declarant under this Article I, Paragraph 2 shall transfer to the Homeowner's Association and shall be administered pursuant to the provisions of Article III herein.

3. Any patio, patio enclosure, swing set, playground equipment, dog house, tree house, antenna satellite dishes not greater than eighteen inches (18") in diameter, flag pole, or Declarant approved storage shed, shall not be located in front of the center line of the dwelling, and shall not be visible from the public view.

4. No storage sheds shall be permitted.

5. No solar-collecting panels or equipment, wind-generating power equipment, flag poles, or above ground swimming pools in excess of eighteen inches (18") in depth or satellite receiving station or satellite dishes greater than eighteen inches (18") in diameter shall be permitted on any of the lots subject to these covenants.

6. No stable or other shelter for any animal, livestock, fowl or poultry shall be erected, altered, placed or permitted to remain on any Lot, except for one dog house, which shall be located adjacent to the rear portion of the dwelling concealed from public view. No dog runs or kennels of any kind shall be allowed in Sugar Creek Subdivision. No livestock or agricultural-type animals shall be allowed in Sugar Creek Subdivision, including pot-bellied pigs.

7. No single-family residence shall be created, altered, placed or permitted to remain on any Lot other than one detached single-family dwelling which does not exceed two and one-half stories in height. Residences on all lots shall have a minimum front set back of twenty-five (25) feet, minimum rear set back of twenty-five (25) feet, minimum side set back of five (5) feet, and a street side yard set back of fifteen (15) feet for those houses on corner lots.

8. The exposed front foundation walls and any foundation walls facing any street of all main residential structures must be constructed of or faced with brick, simulated brick, stone, stucco, vinyl siding or other material approved by Declarant. All exposed side and rear concrete or concrete block foundation walls not facing a street must be painted. All driveways must be constructed of concrete, brick, paving stone, or laid stone or other approved material. All foundations shall be constructed of concrete, concrete blocks, brick or stone. Fireplace chimneys shall be covered with brick, wood or other material approved in writing by Declarant. Unless other materials are specifically approved by Declarant, the roof of all Improvements shall be covered with asphalt shingles or equivalent, or other material and color specifically approved by Declarant. Asphalt shingles to be "weathered wood" in color or specifically approved by Declarant.

9. All exterior wood surfaces shall only be painted in tones of browns and grays, which color shall first be approved by Declarant, or its assigns, prior to the installation of the paint.

10. No advertising signs, billboards, unsightly objects or nuisances shall be erected, placed or permitted to remain on any Lot except one sign per Lot consisting of not more than six (6) square feet advertising a lot as "For Sale". No premises shall be used in any way for any purpose which may

2001-35162C

endanger the health or unreasonably disturb the owner or owners of any Lot or any resident thereof. No business activities of any kind shall be constructed on the Lot. Provided, however, the foregoing paragraph shall not apply to the business activities, signs and billboards or the construction and maintenance of buildings, if any, by Declarant, their agents or assigns, during the construction and sale of the Lots.

11. No repair of any boats, automobiles, motorcycles, trucks, campers or similar vehicles requiring a continuous time period in excess of forty-eight (48) hours shall be permitted on any Lot at any time; nor shall vehicles offensive to the neighborhood be visibly stored, parked or abandoned on any Lot. No unused building material, junk or rubbish shall be left exposed on the Lot except during actual building construction, and then only in as neat and inconspicuous a manner as possible.

12. No boat, camper, trailer, auto-drawn or mounted trailer of any kind, mobile home, truck, aircraft, camper truck or similar chattel shall be maintained or stored on any part of a Lot (other than in an enclosed structure) for more than twenty (20) days within a calendar year. All residential Lots shall provide at least a minimum number of off street parking areas or spaces for private passenger vehicles required by the applicable zoning ordinances of the City of Gretna, Nebraska. No grading or excavating equipment, tractors or semitractors/trailers shall be stored, parked, kept or maintained in any yards, driveways or streets. However, this Paragraph 12 shall not apply to trucks, tractors or commercial vehicles which are necessary for the construction of residential dwellings or other improvements during the period of construction.

13. No incinerator or trash burner shall be permitted on any Lot. No garbage or trash can or container or fuel tank shall be permitted unless completely screened from view, except for pickup purposes. No garden, lawn or maintenance equipment of any kind whatsoever shall be stored or permitted to remain outside of any dwelling or Declarant approved storage shed facility, except when in actual use. No garbage, refuse, rubbish or cutting shall be deposited on any street, road or Lot. No clothes line shall be permitted outside of any dwelling at any time. Produce or vegetable gardens may only be maintained in rear yards. All Lots shall be fully sodded at the time of completion of the Improvements.

14. Exterior lighting installed on any Lot shall either be indirect or of such a controlled focus and intensity as not to disturb the residents of adjacent Lots.

15. Fences shall be composed of wood, PVC or wrought iron unless other materials are specifically approved in writing by Declarant. No fence shall be of the chain link or wire types. No fences or walls shall exceed the height of six (6) feet.

16. Construction of any Improvement shall be completed within one (1) year from the date of commencement of excavation or construction of the Improvement. No excavation dirt shall be spread across any Lot in such a fashion as to materially change the grade or contour of any Lot.

17. A public sidewalk shall be constructed of concrete four (4) feet wide by four (4) inches thick in front of each Lot and upon each street side of each corner Lot. The sidewalk shall be placed four (4) feet back of the street curb line and shall be constructed by the owner of the Lot prior to the time of completion of the main structure and before occupancy thereof; provided, however, this provision shall vary to comply with any requirements of Sarpy County.

2001-35162 D

18. Driveway approaches between the sidewalk and curb on each Lot shall be constructed of concrete. Should repair or replacement of such approach be necessary, the repair or replacement shall also be of concrete. No asphalt overlay of driveway approaches will be permitted.

19. Any exterior air conditioning condenser unit shall be placed in the rear yard or any side yards so as not to be visible from the public view. No grass, weeds or other vegetation will be grown or otherwise permitted to commence or continue, and no dangerous, diseased or otherwise objectionable shrubs or trees will be maintained on any Lot so as to constitute an actual or potential public nuisance, create a hazard or undesirable proliferation, or detract from a neat and trim appearance. Vacant Lots shall not be used for dumping of earth or any waste materials, and no vegetation on vacant Lots shall be allowed to reach a height in excess of twelve (12) inches.

20. No Residence shall be constructed on a Lot unless the entire Lot, as originally platted, is owned by one owner of such Lot, except if parts of two or more platted Lots have been combined into one Lot which is at least as wide as the narrowest Lot on the original plat, and is as large in area as the largest Lot in the original plat.

21. No structure of a temporary character, carport, trailer, tent, outbuilding or shack shall be erected upon or used on any Lot at any time, either temporarily or permanently. No structure or dwelling shall be moved from outside Sugar Creek to any Lot without the written approval of Declarant.

22. Except for connection and access facilities, all utility service lines from each Lot line to a dwelling or other Improvement shall be underground.

23. No manufactured home, as that term is defined in Section 71-4603(1) of the Nebraska Revised Statutes, 1943, shall be permitted in Sugar Creek Subdivision.

ARTICLE II. LANDSCAPE BUFFER AND BOUNDARY FENCE

1. Declarant may, in its sole discretion, construct a landscape buffer and/or boundary fence along the north sixteen (16) feet of Lots 1 through 9, inclusive and the west sixteen (16) feet of Lots 203 through 204, inclusive (the "Landscape Buffer and Boundary Fence"). Each of such lots are collectively referred to as the "Boundary Lots."

2. Declarant hereby declares that the Boundary Lots are subject to a permanent and exclusive right and easement in favor of Declarant and the Sugar Creek Homeowners Association to maintain, repair and replace the Landscape Buffer. Without limitation of the rights and easements granted by this Declaration, the Declarant or Association may come upon any of the Boundary Lots for the purpose of constructing, installing, repairing, maintaining, removing and replacing the Landscape Buffer.

2001-351628

ARTICLE III.
HOMEOWNERS' ASSOCIATION

1. The Association. Declarant shall cause the incorporation of Sugar Creek Homeowners Association, a Nebraska not for profit corporation (hereinafter referred to as the "Association"). The Association shall have as its purpose the promotion of the health, safety, recreation, welfare and enjoyment of the residents of the Lots, including:

A. The acquisition, construction, landscaping, improvement, equipment, maintenance, operation, repair, upkeep and replacement of Common Facilities for the general use, benefit and enjoyment of the Members. Common Facilities may include recreational facilities such as swimming pools, tennis courts, health facilities, playgrounds and parks; dedicated and nondedicated roads, paths, ways and green areas; and signs and entrances for Sugar Creek. Common Facilities may be situated on property owned or leased by the Association, on public property, on private property subject to an easement in favor of the Association, or on property dedicated to a Sanitary Improvement District.

B. The promulgation, enactment, amendment and enforcement of rules and regulations relating to the use and enjoyment of any Common Facilities, provided always that such rules are uniformly applicable to all Members. The rules and regulations may permit or restrict use of the Common Facilities to Members, their families, their guests, and/or by other persons, who may be required to pay a fee or other charge in connection with the use or enjoyment of the Common Facility.

C. The exercise, promotion, enhancement and protection of the privileges and interests of the residents of Sugar Creek; and the protection and maintenance of the residential character of Sugar Creek.

2. Membership and Voting. Sugar Creek is being initially divided into two hundred eighteen (218) separate single-family residential lots (referred to as the "Lots"). The "Owner" of each Lot shall be a Member of this Association. For purposes of this Declaration, the term "Owner" of a Lot means and refers to the record owner, whether one or more persons or entities, of fee simple title to a Lot, but excluding however those parties having any interest in any of such Lot merely as security for the performance of an obligation (such as a contract seller, the trustee or beneficiary of a deed of trust, or a mortgagee). The purchaser of a Lot under a land contract or similar instrument shall be considered to be the "Owner" of the Lot for purposes of this Declaration. Membership shall be appurtenant to ownership of each Lot, and may not be separated from ownership of each Lot.

The owner of each Lot, whether one or more entities, shall be entitled to one (1) vote for each Lot owned except the Declarant who shall be entitled to four (4) votes on each matter properly coming before the Members of the Association.

3. Additional Lots. Declarant reserves the right, without consent or approval of any Owner or Member, to expand the property to which this Declaration is applicable to include additional residential lots in any subdivision which is contiguous to any of the Lots. Such expansion may be affected from time to time by the Declarant by recordation with the Register of Deeds of Sarpy County, Nebraska, of an Amendment to Declaration, executed and acknowledged by

2001-35162F

Declarant, setting forth the identity of the additional residential lots which shall become subject to this Declaration. In addition, the Amendment to Declaration may declare that all or any part of the additional residential lots which shall become subject to the Declaration shall be Boundary Lots as that term is defined in Article II herein and such additional Boundary Lots shall be subject to all restrictions and obligations on Boundary Lots set forth herein.

Upon the filing of any Amendment to Declaration which expands the property subject to this Declaration, the additional residential lots identified in the Amendment shall be considered to be and shall be included in the "Lots" for all purposes under this Declaration, and the Owners of the additional residential lots shall be Members of the Sugar Creek Homeowners Association with all rights, privileges and obligations accorded or accruing to Members of the Association.

4. Purposes and Responsibilities. The Association shall have the powers conferred upon not for profit corporations by the Nebraska Nonprofit Corporation Act, and all powers and duties necessary and appropriate to accomplish the purposes and administer the affairs of the Association. The powers and duties to be exercised by the Board of Directors, and upon authorization of the Board of Directors by the Officers, shall include but shall not be limited to the following:

A. The acquisition, development, maintenance, repair, replacement, operation and administration of Common Facilities, and the enforcement of the rules and regulations relating to the Common Facilities.

B. The landscaping, mowing, watering, repair and replacement of parks, medians and islands in cul-de-sacs, outlets and other public property and improvements on parks or public property within or near Sugar Creek.

C. The fixing, levying, collecting, abatement, and enforcement of all charges, dues, or assessments made pursuant to the terms of this Declaration.

D. The expenditure, commitment and payment of Association funds to accomplish the purposes of the Association including, but not limited to, payment for purchase of insurance covering any Common Facility against property damage and casualty, and purchase of liability insurance coverages for the Association, the Board of Directors of the Association and the Members.

E. The exercise of all of the powers and privileges, and the performance of all of the duties and obligations of the Association as set forth in this Declaration, as the same may be amended from time to time.

F. The acquisition by purchase or otherwise, holding, or disposition of any right, title or interest in real or personal property, wherever located, in connection with the affairs of the Association.

G. The deposit, investment and reinvestment of Association funds in bank accounts, securities, money market funds or accounts, mutual funds, pooled funds, certificates of deposit or the like.

2001-35162 E

H. The employment of professionals and consultants to advise and assist the Officers and Board of Directors of the Association in the performance of their duties and responsibilities for the Association.

I. General administration and management of the Association, and execution of such documents and doing and performance of such acts as may be necessary or appropriate to accomplish such administration or management.

J. The doing and performing of such acts, and the execution of such instruments and documents, as may be necessary or appropriate to accomplish the purposes of the Association.

5. Mandatory Duties of Association. The Association shall maintain and repair any landscape buffer, entrance monuments, and signs which have been installed by Declarant in generally good and neat condition.

6. Imposition of Dues and Assessments. The Association may fix, levy and charge the Owner of each Lot with dues and assessments (herein referred to respectively as "dues and assessments") under the following provisions of this Declaration. Except as otherwise specifically provided, the dues and assessments shall be fixed by the Board of Directors of the Association and shall be payable at the times and in the manner prescribed by the Board.

7. Abatement of Dues and Assessments. Notwithstanding any other provision of this Declaration, the Board of Directors may abate all or part of the dues and assessments in respect of any Lot, and shall abate all dues and assessments due in respect of any Lot during the period such Lot is owned by the Declarant. Lots owned by the Declarant shall not be subject to imposition of dues, assessments or Association liens.

8. Liens and Personal Obligations for Dues and Assessments. The assessments and dues, together with interest thereon, costs and reasonable attorneys' fees, shall be the personal obligation of the Owner of each Lot at the time when the dues or assessments first become due and payable. The dues and assessments, together with interest thereon, costs and reasonable attorneys' fees, shall also be a charge and continuing lien upon the Lot in respect of which the dues and assessments are charged. The personal obligation for delinquent assessments shall not pass to the successor in title to the Owner at the time the dues and assessments become delinquent unless such dues and assessments are expressly assumed by the successors, but all successors shall take title subject to the lien for such dues and assessments, and shall be bound to inquire of the Association as to the amount of any unpaid assessments or dues.

9. Purpose of Dues. The dues collected by the Association may be committed and expended to accomplish the purposes of the Association described in Paragraph 1 of this Article, and to perform the Powers and Responsibilities of the Association described in Paragraphs 3 and 4 of this Article.

10. Annual Dues. The Board of Directors may establish annual dues in such amount as deemed necessary to carry out the purposes and responsibilities of the Association.

2001-3462 H

11. Assessments for Extraordinary Costs. In addition to the dues, the Board of Directors may levy an assessment or assessments for the purpose of defraying, in whole or in part, the costs of any acquisition, construction, reconstruction, repair, painting, maintenance, improvement, or replacement of any Common Facility, including fixtures and personal property related thereto, and related facilities. The aggregate assessments in each calendar year shall be limited in amount to Two Hundred Dollars (\$200.00) per Lot.

12. Uniform Rate of Assessment. Assessments and dues shall be fixed at a uniform rate as to all Lots, but dues may be abated as to individual Lots, as provided in Paragraph 7 above.

13. Certificate as to Dues and Assessments. The Association shall, upon written request and for a reasonable charge, furnish a certificate signed by an officer of the Association setting forth whether the dues and assessments on a specified Lot have been paid to the date of request, the amount of any delinquent sums, and the due date and amount of the next succeeding dues, assessment or installment thereof. The dues and assessments shall be and become a lien as of the date such amounts first become due and payable.

14. Effect of Nonpayment of Assessments-Remedies of the Association. Any installment of dues or assessment which is not paid when due shall be delinquent. Delinquent dues and assessment shall bear interest from the due date at the rate of Fifteen percent (15%) per annum, compounded annually. The Association may bring an action at law against the Owner personally obligated to pay the same, or foreclose the lien against the Lot or Lots, and pursue any other legal or equitable remedy. The Association shall be entitled to recover as a part of the action and shall be indemnified against the interest, costs and reasonable attorneys' fees incurred by the Association with respect to such action. No Owner may waive or otherwise escape liability for the charge and lien provided for herein by nonuse of the Common Area or abandonment of his Lot. The mortgagee of any Lot shall have the right to cure any delinquency of an Owner by payment of all sums due, together with interest, costs and fees. The Association shall assign to such mortgagee all of its rights with respect to such lien and right of foreclosure and such mortgagee may thereupon be subrogated to any rights of the Association.

15. Subordination of the Lien to Mortgagee. The lien of dues and assessments provided for herein shall be subordinate to the lien of any mortgage, contract or deed of trust given as collateral for a home improvement or purchase money loan. Sale or transfer of any Lot shall not affect or terminate the dues and assessment lien.

ARTICLE IV. EASEMENTS

1. A perpetual license and easement is hereby reserved in favor of and granted to Omaha Public Power District, U.S. West, and any company which has been granted a franchise to provide a cable television system within the Lots, MUD, Sarpy County and Sanitary and Improvement District No. 223 of Sarpy County, Nebraska, their successors and assigns, to erect and operate, maintain, repair and renew buried or underground sewers, water and gas mains and cables, lines or conduits and other electric and telephone utility facilities for the carrying and transmission of electric current for light, heat and power and for all telephone and telegraph and message service and for the

2001-351627

transmission of signals and sounds of all kinds including signals provided by a cable television system and the reception on, over, through, under and across a five (5) foot wide strip of land abutting the front and the side boundary lines of the Lots; an eight (8) foot wide strip of land abutting the rear boundary lines of all interior Lots and all exterior Lots that are adjacent to presently platted and recorded Lots; and a sixteen (16) foot wide strip of land abutting the rear boundary lines of all exterior Lots that are not adjacent to presently platted and recorded Lots. The term exterior Lots is herein defined as those Lots forming the outer perimeter of the Lots. The sixteen (16) foot wide easement will be reduced to an eight (8) foot wide strip when such adjacent land is surveyed, platted and recorded.

2. A perpetual easement is further reserved for MUD, their successors and assigns to erect, install, operate, maintain, repair and renew pipelines, hydrants and other related facilities, and to extend thereon pipes, hydrants and other related facilities and to extend therein pipes for the transmission of gas and water on, through, under and across a five (5) foot wide strip of land abutting all cul-de-sac streets; this license being granted for the use and benefit of all present and future owners of these Lots; provided, however, that such licenses and easements are granted upon the specific conditions that if any of such utility companies fail to construct such facilities along any of such Lot lines within thirty-six (36) months of date hereof, or if any such facilities are constructed but are thereafter removed without replacement within sixty (60) days after their removal, then such easement shall automatically terminate and become void as to such unused or abandoned easementways. No permanent buildings, trees, retaining walls or loose rock walls shall be placed in the easementways but same may be used for gardens, shrubs, landscaping and other purposes that do not then or later interfere with the aforementioned uses or rights granted herein.

3. A perpetual easement is further reserved in favor of the Declarant and the Association, its successors and assigns, to create, install, repair, reconstruct, maintain, and renew a landscape buffer and related accessories located on, over and upon the Boundary Lots.

4. Other easements are provided for in the final plat of Sugar Creek which is filed in the Register of Deeds of Sarpy County, Nebraska (Book 2001, Page 23807).

ARTICLE V. GENERAL PROVISIONS

1. Except for the authority and powers specifically granted to the Declarant, the Declarant or any owner of a Lot named herein shall have the right to enforce by a proceeding at law or in equity, all reservations, restrictions, conditions and covenants now or hereinafter imposed by the provisions of this Declaration either to prevent or restrain any violation or to recover all loss or damages arising out of such violation. Failure by the Declarant or by any owner to enforce any covenant or restriction herein contained shall in no event be deemed a waiver of the right to do so thereafter.

2. The covenants and restrictions of this Declaration shall run with and bind the land in perpetuity. This Declaration may be amended by Declarant, or any person, firm, corporation, partnership, or entity designated in writing by Declarant, in any manner which it may determine in its full and absolute discretion for a period of ten (10) years from the date hereof. Thereafter, this Declaration may be amended by an instrument signed by the owner of not less than seventy-five

2001-35162 J

percent (75%) of the Lots covered by this Declaration. Provided, however, that the provisions of Article I, Paragraph 23 shall not be amended or changed by Declarant, any person, firm, corporation, partnership or entity designated in writing by Declarant, or seventy-five percent (75%) of the owners of the Lots.

3. By written consent of the Declarant, any or all of the covenants, conditions, restrictions, and easements as they apply to the Lots may be waived, modified, or amended for any Lot or Lots, in any manner, for such a time period, and on such conditions, if any, which the Declarant may determine in its full and absolute discretion after considering the benefits and detriments which the waiver modification or amendment will have on the Sugar Creek subdivision and the Owner requesting the waiver. Declarant's decision on any requested waiver, modification or amendment shall be final and there shall be no right of appeal of Declarant's decision. No responsibility, liability or obligation shall be assumed by or imposed upon Declarant by virtue of the authority granted to Declarant in this Paragraph, or as a result of any act or failure to act by Declarant with respect to any requested waiver, modification, or amendment.

4. Declarant, or its successors or assigns, may terminate its status as Declarant under this Declaration, at any time, by filing a Notice of Termination of Status as Declarant. Upon such filing, Association may appoint itself or another entity, association or individual to serve as Declarant, and such appointee shall thereafter serve as Declarant with the same authority and powers as the original Declarant.

5. Invalidation of any covenant by judgment or court order shall in no way affect any of the other provisions hereof, which shall remain in full force and effect.

IN WITNESS WHEREOF, the Declarant has caused these presents to be executed this 24th day of April, 2001.
October


SUGAR CREEK, L.L.C., a Nebraska limited liability company, "Trustor"

By: Maurice M. Udes
Maurice M. Udes, Manager

STATE OF NEBRASKA)
) ss:
COUNTY OF DOUGLAS)

The foregoing instrument was signed before me this 24th day of October, 2001, by Maurice M. Udes, Manager of SUGAR CREEK, L.L.C., a Nebraska limited liability company, to me known to be the identical person named in and who executed the foregoing instrument and acknowledged that he executed the same as his voluntary act and deed as Manager of the limited liability company.

Jana L. McDonald
Notary Public



FILED SARPY CO. NE.
INSTRUMENT NUMBER
2002-22056

2002 JUN 12 P 2:18

Glenn J. Dowling
REGISTER OF DEEDS

Counter AD
Verify MD
D.E. dy
Proof AK
Fee \$ 188.00
Ck ☒ Cash ☐ Chg ☒
119.00 2824 69.00
MOA

FIRST AMENDMENT TO DECLARATION OF COVENANTS, CONDITIONS,
RESTRICTIONS AND EASEMENTS OF SUGAR CREEK, A SUBDIVISION
IN SARPY COUNTY, NEBRASKA

This First Amendment is made to the Declaration of Covenants, Conditions, Restrictions and Easements of Sugar Creek, a subdivision in Sarpy County, Nebraska, filed October 26, 2001, as Instrument No. 2001-35162 in the Register of Deeds of Sarpy County, Nebraska (hereinafter referred to as the "Declaration") executed and filed by Sugar Creek, L.L.C., a Nebraska limited liability company (hereinafter referred to as the "Declarant").

PRELIMINARY STATEMENT

A. The Declarant is the owner of certain real property located within Sarpy County, Nebraska and described as follows:

Lots 1 through 30, inclusive; Lots 32 through 58, inclusive; and Lots 60 through 220, inclusive, all in Sugar Creek, a subdivision as surveyed, platted and recorded in Sarpy County, Nebraska, and replats thereof and additions thereto,

B. Declarant desires to amend the Declaration for purpose of expanding the property to which the Declaration is applicable to include additional residential lots as "Lots" subject to the Declaration, adding lots subject to the landscape buffer, and subject to each and all of the covenants, conditions, restrictions and easements as set forth in the Declaration, and the property being added as additional residential lots is also owned by the Declarant, and is described as follows:

Lots 221 - 358, inclusive, all in Sugar Creek, a subdivision as surveyed, platted and recorded in Sarpy County, Nebraska (hereinafter "Additional Lots"),

C. Declarant desires to provide for the preservation of the values and amenities of the Additional Lots, and for the maintenance of the character and residential integrity of the Additional Lots by encumbering and subjecting the Additional Lots to the covenants, conditions, restrictions and easements set forth in the Declaration,

D. Article III, Paragraph 3 and Article V, Paragraph 2 of the Declaration grants Declarant the authority to amend the Declaration, in its full and absolute discretion until October 24, 2011.

NOW, THEREFORE, pursuant to the authority granted to the Declarant in Article III,

2007-22056A

Paragraph 3 and Article V, Paragraph 2 of the Declaration, Declarant hereby amends and supplements the Declaration as follows:

1. Lots 221 - 358, inclusive, all in Sugar Creek, a subdivision as surveyed, platted and recorded in Sarpy County, Nebraska, shall be subject to the Declaration and to each and all of the covenants, conditions, restrictions and easements as set forth in the Declaration, and shall hereby be deemed to be "Lots" as such term is defined in the Declaration.

2. By deleting therefrom Article I, Paragraph 15 in its entirety and adding in its place and stead the following:

15. Except as provided hereinafter, fences shall be composed of wood, PVC or wrought iron unless other materials are specifically approved in writing by Declarant. No fence shall be of the chain link or wire types. No fences or walls shall exceed the height of six (6) feet. No fencing other than six (6) foot, wood, board-on-board fencing shall be installed on any side of any Lot abutting the park and/or trail within the Sugar Creek subdivision.

3. Article II, Paragraph 1 shall be amended to include Lots 342 - 358, inclusive, all in Sugar Creek, a subdivision as surveyed, platted and recorded in Sarpy County, Nebraska.

4. The Declaration is in all other matters ratified and affirmed.

5. Invalidation of any covenant by judgment or court order shall in no way affect any of the other provisions hereof, which shall remain in full force and effect.


The Declarant has executed this First Amendment to Declaration as of this 31st day of May 2002.

SUGAR CREEK, L.L.C., a Nebraska limited liability company, "Declarant,"

Barbara Udes Shaw
Barbara Udes Shaw, Manager

STATE OF NEBRASKA)
) ss.
COUNTY OF DOUGLAS)

The foregoing instrument was acknowledged before me this 31st day of May 2002, by Barbara Udes Shaw, Manager of Sugar Creek, L.L.C., a Nebraska limited liability company, to me known to be the identical person who executed the foregoing instrument and acknowledged the same to be her voluntary act and deed on behalf of said limited liability company.



Karen K. Kuen
Notary Public

MY COMMISSION EXPIRES:
JULY 23, 2005

16.50

FILED SARP COUNTY NE
INSTRUMENT NUMBER
2004-17951
2004 MAY 17 P 2:33 PM
Glenn J. [Signature]
REGISTER OF DEEDS

COUNTER LM C.E. K
VERIFY SA D.E. P
PROOF SA
FEES \$ 194.50
CHECK# 3811 + 31318
CHG. _____ CASH _____
REFUND _____ CREDIT _____
SHORT _____ NCR _____

SECOND AMENDMENT TO DECLARATION OF COVENANTS, CONDITIONS,
RESTRICTIONS AND EASEMENTS OF SUGAR CREEK, A SUBDIVISION
IN SARP COUNTY, NEBRASKA

This Second Amendment is made to the Declaration of Covenants, Conditions, Restrictions and Easements of Sugar Creek, a subdivision in Sarpy County, Nebraska, filed October 26, 2001, as Instrument No. 2001-35162 in the Register of Deeds of Sarpy County, Nebraska and the First Amendment to such Declaration filed June 12, 2002, as Instrument No. 2002-22056 in the Register of Deeds of Sarpy County, Nebraska (hereinafter collectively referred to as the "Declaration") both executed and filed by Sugar Creek, L.L.C., a Nebraska limited liability company (hereinafter referred to as the "Declarant").

PRELIMINARY STATEMENT

A. The Declarant is, or was, at all times material hereto, the owner of certain real property located within Sarpy County, Nebraska and described as follows:

Lots 1 through 30, inclusive; Lots 32 through 58, inclusive; Lots 60 through 220, inclusive, Lots 221 - 358, inclusive, all in Sugar Creek, a subdivision as surveyed, platted and recorded in Sarpy County, Nebraska, and replats thereof and additions thereto,

B. Declarant desires to amend the Declaration for purpose of expanding the property to which the Declaration is applicable to include additional residential lots as "Lots" subject to the Declaration, adding lots subject to the landscape buffer, and subject to each and all of the covenants, conditions, restrictions and easements as set forth in the Declaration, and the property being added as additional residential lots is also owned by the Declarant, and is described as follows:

Lots 1 - 13, inclusive, all in Sugar Creek Replat 3, a subdivision as surveyed, platted and recorded in Sarpy County, Nebraska (hereinafter "Additional Lots"),

C. Declarant desires to provide for the preservation of the values and amenities of the Additional Lots, and for the maintenance of the character and residential integrity of the Additional Lots by encumbering and subjecting the Additional Lots to the covenants, conditions, restrictions and easements set forth in the Declaration,

Return to: *Jana L. McDonald*
Graves Development Resources
11920 Burt St., Suite 165

17951

2004-17951 A

D. Article III, Paragraph 3 and Article V, Paragraph 2 of the Declaration grants Declarant the authority to amend the Declaration, in its full and absolute discretion until October 24, 2011.

NOW, THEREFORE, pursuant to the authority granted to the Declarant in Article III, Paragraph 3 and Article V, Paragraph 2 of the Declaration, Declarant hereby amends and supplements the Declaration as follows:

1. Lots 1 - 13, inclusive, all in Sugar Creek Replat 3, a subdivision as surveyed, platted and recorded in Sarpy County, Nebraska, shall be subject to the Declaration and to each and all of the covenants, conditions, restrictions and easements as set forth in the Declaration, and shall hereby be deemed to be "Lots" as such term is defined in the Declaration.

2. The Declaration is in all other matters ratified and affirmed.

3. Invalidation of any covenant by judgment or court order shall in no way affect any of the other provisions hereof, which shall remain in full force and effect.

The Declarant has executed this Second Amendment to Declaration as of this 17 day of May 2004.


SUGAR CREEK, L.L.C., a Nebraska limited liability company, "Declarant,"

By: Barbara Udes Shaw
Barbara Udes Shaw, Manager

STATE OF NEBRASKA)
) ss.
COUNTY OF DOUGLAS)

The foregoing instrument was acknowledged before me this 17th day of May 2004, by Barbara Udes Shaw, Manager of Sugar Creek, L.L.C., a Nebraska limited liability company, to me known to be the identical person who executed the foregoing instrument and acknowledged the same to be her voluntary act and deed on behalf of said limited liability company.

Jana L. McDonald
Notary Public



FILED SARP COUNTY, NE.
INSTRUMENT NUMBER
2007-38169

2007 DEC 28 P 2:19 PM

Glenn J. Vandenberg
REGISTER OF DEEDS

COUNTER 2 C.E. AS
VERIFY AS D.E. AS
PROOF AS
FEES \$ 193.50
CHECK #
CHG FAT 193.50 CASH
REFUND CREDIT
SHORT NCR

**THIRD AMENDMENT TO DECLARATION OF COVENANTS, CONDITIONS,
RESTRICTIONS AND EASEMENTS OF SUGAR CREEK, A SUBDIVISION
IN SARP COUNTY, NEBRASKA**

This Third Amendment is made to the Declaration of Covenants, Conditions, Restrictions and Easements of Sugar Creek, a subdivision in Sarpy County, Nebraska, filed October 26, 2001, as Instrument No. 2001-35162 in the Register of Deeds of Sarpy County, Nebraska, the First Amendment to such Declaration filed June 12, 2002, as Instrument No. 2002-22056 in the Register of Deeds of Sarpy County, Nebraska, and the Second Amendment to such Declaration filed May 17, 2004, as Instrument No. 2004-17951 in the Register of Deeds of Sarpy County, Nebraska (hereinafter collectively referred to as the "Declaration") all of which were executed and filed by Sugar Creek, L.L.C., a Nebraska limited liability company (hereinafter referred to as the "Declarant").

PRELIMINARY STATEMENT

A. The Declarant is, or was, at all times material hereto, the owner of certain real property located within Sarpy County, Nebraska and described as follows:

See Attached Exhibit A

~~Lots 1 through 30, inclusive; Lots 32 through 58, inclusive; Lots 60 through 220, inclusive; Lots 221 through 358, inclusive, all in Sugar Creek, a subdivision as surveyed, platted and recorded in Sarpy County, Nebraska, and replats thereof and additions thereto;~~

B. Declarant desires to amend the Declaration to modify the architectural review provisions,

C. Declarant desires to provide for the preservation of the values and amenities of the Additional Lots, and for the maintenance of the character and residential integrity of the Additional Lots by encumbering and subjecting the Additional Lots to the covenants, conditions, restrictions and easements set forth in the Declaration,

D. Article III, Paragraph 3 and Article V, Paragraph 2 of the Declaration grants Declarant the authority to amend the Declaration, in its full and absolute discretion until October 24, 2011.

NOW, THEREFORE, pursuant to the authority granted to the Declarant in Article III,

*15 FAT

38169

RECORDER NOTE: INDEXED
AGAINST SUGAR CREEK ADDITION
LAL 12-28-07
LOTS 232 + 233 SUGAR CREEK ADDITION
REPLATED INTO LOT 1 SUGAR CREEK ADDITION REALTY

A

Paragraph 3 and Article V, Paragraph 2 of the Declaration, Declarant hereby amends and supplements the Declaration as follows:

1. By deleting therefrom Subparagraph (E) of Article I, Paragraph 2, in its entirety and adding in its place and stead the following:

At such time as there shall be a completed single family residence constructed and occupied on one hundred percent (100%) of all Lots, including all other phases of the Sugar Creek development, or ten (10 years), whichever shall occur first, all discretions of Declarant under this Article 1, Paragraph 2, shall transfer to the Homeowners Association and shall be administered pursuant to the provisions of Article III herein.

2. The Declaration is in all other matters ratified and affirmed.

3. Invalidation of any covenant by judgment or court order shall in no way affect any of the other provisions hereof, which shall remain in full force and effect.

The Declarant has executed this Second Amendment to Declaration as of this ____ day of October 2007.

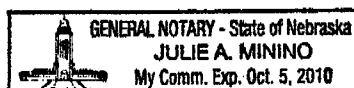
SUGAR CREEK, L.L.C., a Nebraska limited liability company, "Declarant,"

By: Barbara Udes Shaw
Barbara Udes Shaw, Manager

STATE OF NEBRASKA)
) ss.
COUNTY OF DOUGLAS)

The foregoing instrument was acknowledged before me this 30 day of October 2007, by Barbara Udes Shaw, Manager of Sugar Creek, L.L.C., a Nebraska limited liability company, to me known to be the identical person who executed the foregoing instrument and acknowledged the same to be her voluntary act and deed on behalf of said limited liability company.

Julie A. Minino
Notary Public



2007-38169 B

Exhibit A

Lots 1-30, Sugar Creek

Lots 32-46, Sugar Creek

Lots 47-58 Sugar Creek, NKA Lots 1-61, Sugar Creek Replat 2

Lots 60-166, Sugar Creek

Lots 167-180 Sugar Creek, NKA Lots 1-61, Sugar Creek Replat 2

Lots 181-203 & OLF, Sugar Creek, NKA Lots 1-10 and 13-23, Sugar Creek Replat 1,
and Lots 11, 12 & OLA, Sugar Creek Replat 1 NKA Lots 1-61, Sugar Creek Replat 2

Lots 204-210, Sugar Creek

Lots 211, 212, 229, 230, 243, 244 260, 261, 274, 275, 289, 290, 303, 304, 318, 319, 326
thru 342 & OLA, E, G, H, I, J, K, L, Sugar Creek NKA Lots 1 thru 61 Sugar Creek
Replat 2

Lots 213-228, 231-242, 245-259, 262-273, 276-288, 291-302, 305-317, 320-325,
342-358, Sugar Creek

All in Sugar Creek, Sugar Creek Replat 1 and Sugar Creek Replat 2, a subdivision as
surveyed, platted and recorded in Sarpy County, Nebraska.

FILED SARPY CO. NE.

INSTRUMENT NUMBER

2004-47238

2004 DEC 16 A 11:25

Glenn J. Dowling

REGISTER OF DEEDS

COUNTER CE C.E. A
VERIFY P D.E. D
PROOF P
FEES \$ 46.00
CHECK# 34647
CHG _____ CASH _____
REFUND _____ CREDIT _____
SHORT _____ NCR _____

2012
AFTER RECORDING, RETURN TO: Daniel B. Kinnamon, Erickson & Sederstrom, P.C., 10330 Regency Parkway Drive, Omaha, NE 68114
(Space Above This Line for Recording Data)

DECLARATION OF COVENANTS, CONDITIONS AND RESTRICTIONS

THIS DECLARATION, ("Declaration") made on the date hereinafter set forth by Sugar Creek, L.L.C., a Nebraska limited liability company and Dave Paik Builders, Inc., a Nebraska corporation, hereinafter collectively referred to as "Declarant".

PRELIMINARY STATEMENT

Sugar Creek, L.L.C. is the present owner of certain real property in Sarpy County, Nebraska. which is more particularly described as:

Lots 4 through 10, inclusive, and Lots 13 through 23, inclusive, in Sugar Creek Replat 1, as surveyed, platted and recorded in Sarpy County, Nebraska.

Lots 1 and 2 in Sugar Creek Replat 2, as surveyed, platted and recorded in Sarpy County, Nebraska.

Dave Paik Builders, Inc., is the present owner of certain real property in Sarpy County, Nebraska which is more particularly described as:

Lots 1 and 3 in Sugar Creek Replat 1, as surveyed, platted and recorded in Sarpy County, Nebraska.

NOW, THEREFORE, Declarant hereby declares that all the properties described above and any other properties hereinafter made subject to this Declaration shall be held, sold and conveyed subject to the following easements, restrictions, covenants and conditions, all of which are for the purpose of enhancing and protecting the value and desirability of the properties and the enjoyment of the residents and owners thereof, and which shall run, perpetually with, the real property and be binding on all parties having any right, title or interest in the described properties or any part thereof, their heirs, personal representatives, successors and assigns, and shall inure to the benefit of each owner thereof.

A

ARTICLE I DEFINITIONS

Section 1. "Association" shall mean and refer to Sugar Creek Townhomes Association, Inc., a Nebraska nonprofit corporation, its successors and assigns.

Section 2. "Owner" shall mean and refer to the record owner whether one or more persons or entities, of fee simple title to any townhome Unit or Lot which is a part of the Properties, but excluding in all cases those having any such interest merely as security for the performance of any obligation. If a townhome Unit or Lot is sold under a recorded contract of sale, the purchaser (rather than the fee owner) will be considered the Owner.

Section 3. "Properties" shall mean and refer to that certain real property hereinbefore described and the property described on the attached Exhibit "A" and such additional real properties as may hereafter be brought within the jurisdiction of the Association in accordance with the provisions of this Declaration.

Section 4. "Lot" shall mean and refer to those plots of land included in the Properties as shown as lots upon the recorded subdivision map of Sugar Creek Replat 1.

Section 5. "Declarant" shall mean and refer to Sugar Creek, L.L.C., and Dave Paik Builders, Inc. and each of their respective successors, assigns or appointees. At such time as Sugar creek, L.L.C. has conveyed ownership of its Lots it shall resign as a Declarant by executing and delivering to Dave Paik Builders, Inc. in recordable form such a resignation and thereafter Dave Paik Builders, Inc. shall be the sole Declarant herein.

Section 6. "Unit" shall mean an individual dwelling or townhome unit situated on a Lot. Such Units are referred to collectively as "Units" and individually as "Unit".

Section 7. "Architectural Control Committee" shall mean the individual or committee appointed from time to time by the Declarant.

Section 8. "Sugar Creek Declaration of Covenants" shall mean that certain Declaration of Covenants, Conditions, Restrictions and Easements for Sugar Creek, dated October 24, 2001, and recorded with the Register of Deeds Office of Sarpy County, Nebraska on October 26, 2001, as Instrument Number 2001-35162 as amended by First Amendment to Declaration of Covenants, Conditions, Restrictions and Easements dated May 20, 2002 and recorded with the Register of Deeds Office of Sarpy County, Nebraska on June 12, 2002 as Instrument Number 2002-22056 and further amended by Second Amendment to Declaration of Covenants, Conditions, Restrictions and Easements dated May 17, 2004 and filed in the Register of Deeds Office of Sarpy County, Nebraska on May 17, 2004 as Instrument Number 2004-17951. The Sugar Creek Declaration of Covenants as amended is by this reference incorporated herein.

(Note: The Association does not and will not own any real property for the common use and enjoyment of any Owner, sometimes referred to generally as "Common Area".)

ARTICLE II MEMBERSHIP AND VOTING RIGHTS

Section 1. Every Owner of a Unit or Lot which is subject to assessment shall be a member of the Association. Membership shall be appurtenant to and may not be separated from ownership of any Unit or Lot which is subject to assessment.

Section 2. In order to ensure that a quorum is present for all meetings of the members, and to allow for orderly management of the Association's affairs, it shall be the duty of each member to attend such meetings or execute and deliver to the Association a continuing proxy prepared by the officers of the Association. This continuing proxy shall operate in lieu of the actual attendance at the meeting by the specific member and shall be void if the member personally attends that meeting to exercise the member's right to vote. An Owner may provide a superseding proxy to be voted by his duly authorized attorney in fact for one specific meeting only. The proxy shall be subject to the terms of the Nebraska Nonprofit Corporation Act concerning revocability and life span of the proxy. Failure to attend personally or by proxy is a violation of this covenant

The continuing proxy shall be voted by the President of the Association in his or her discretion at any meeting. It is noted that Nebraska law requires that members holding 1/10th of the votes entitled to be cast represented in person or by proxy shall constitute a quorum. The continuing proxy shall provide on its face that it is valid on a continuous basis for an indefinite period of time (subject to limitations in effect from time to time under the Nebraska Nonprofit Corporation Act) until revoked in writing by the specific Owner. All proxies shall be in writing and filed with the Secretary of the Association. Each proxy shall be freely revocable and shall automatically cease when the member giving such proxy shall cease to be an Owner of a Lot or at such earlier time as shall be specified in the proxy or by operation of law.

Section 3. The Association shall have two classes of voting membership:

Class A. The Class A members shall be all Owners, with the exception of the Declarant, and shall be entitled to one (1) vote for each Unit or Lot owned. When more than one person holds an interest in any Unit or Lot, all such persons shall be members. The vote for such Unit or Lot shall be exercised as they determine, but in no event shall more than one (1) vote be cast with respect to any Unit or Lot.

Class B. Class B member(s) shall be the Declarant and it shall be entitled to four (4) votes for each Lot or Unit owned. The Class B membership shall cease and be converted to Class A membership on the happening of any of the following events, whichever occurs earlier:

C

(a) When the total votes outstanding in the Class A membership equal the total votes outstanding in the Class B membership: or

(b) On December 31, 2008: or

(c) The written direction of Declarant

ARTICLE III COVENANTS FOR MAINTENANCE ASSESSMENTS

Section 1. Creation of the Lien and Personal Obligation of Assessments. The Declarant, for each Lot owned within the Properties, hereby covenants, and each Owner of any Unit or Lot by acceptance of a deed therefore, whether or not it shall be so expressed in such deed, is deemed to covenant and agree to pay to the Association annual assessments or charges, such assessments to be established and collected as hereinafter provided. The annual assessments, together with interest, costs, and attorney's fees shall be a charge on the land and shall be a continuing lien upon the real property against which each such assessment is made. Each such assessment, together with interest, costs, and attorney's fees, shall also be the personal obligation of the person(s) who was the Owner of such real property at the time when the assessment fell due. The personal obligation for delinquent assessments shall not pass to such Owners successors in title unless expressly assumed by them, and in that event all successors shall take title subject to the lien for such assessments and shall be bound to inquire of the Association as to the amount of any unpaid assessments. All assessments made under this Declaration shall not be in lieu thereof but shall be in addition to any other assessments from time to time made by the Sugar Creek Homeowners Association under the Sugar Creek Declaration of Covenants.

Section 2. Purpose of Assessments. The assessments levied by the Association shall be used exclusively for the expenses, charges, and costs of the operation of the Association and the exterior maintenance of the Lots and Units situated thereon as more particularly described herein.

Section 3. Maximum Annual Assessment. Until January 1 of the year immediately following the conveyance of the first Lot to an Owner, the maximum annual assessment shall not exceed Nine Hundred Sixty Dollars (\$960.00) per Unit or Lot.

(a) From and after January 1 of the year immediately following the conveyance of the first Lot to an Owner, the maximum annual assessment may be increased each year by the Board of Directors without a vote of the members by a percentage of the prior years' assessment, which percentage shall not exceed the greater of ten percent (10%) of the maximum assessment for the previous year or the percentage increase in the U.S. Department of Labor Consumer Price index (all items) for all Urban Consumers 1993 -94 = 100 ("CPI-U") for the month of October immediately preceding such new calendar year as compared to the CPI-U for the month of October in the prior year. If the CPI-U is discontinued or

D

replaced, then the Board of Directors shall substitute a reasonably equivalent other index which will in their opinion accomplish the same result of reflecting general consumer price changes in the United States economy.

(b) From and after January 1 of the year immediately following the conveyance of the first Lot to an Owner, the maximum annual assessment may be increased above the percentage increase permitted in subparagraph (a) above, by a vote of two-thirds (2/3) of each class of members who are voting in person or by proxy, at a members' meeting duly called for this purpose.

(c) The Board of Directors may in its discretion fix the annual assessment at an amount not in excess of the maximum.

Section 4. Notice and Quorum for Any Action Authorized Under Section 3. Written notice of any meeting called for the purpose of taking any action authorized under Section 3 shall be sent to all members not less than thirty (30) days nor more than sixty (50) days in advance of the meeting. At the first such meeting called, the presence of members or of proxies entitled to cast sixty percent (60%) of all the votes of each class of membership shall constitute a quorum. If the required quorum is not present, another meeting may be called subject to the same notice requirement, and the required quorum at the subsequent meeting shall be one-half (1/2) of the required quorum at the preceding meeting. No such subsequent meeting shall be held more than sixty (60) days following the preceding meeting.

Section 5. Rate of Assessment. Annual assessments must be fixed, based on the status of each Lot. All Lots which have a townhome Unit completed and residents living therein will be assessed. Lots or Units under construction, which are vacant, used as models and/or unsold to third party purchasers (not the Declarant or its assigns) will not be assessed. All assessments may be collected on a monthly basis and shall be fixed at a uniform rate as to all Lots unless otherwise specifically provided herein to the contrary.

Section 6. Date of Commencement of Annual Assessments: Due Dates. The annual assessments provided for herein shall commence as to all Lots or Units on the first day of the month following the conveyance of the first townhome Unit to a third party purchaser. The first annual assessment shall be adjusted according to the number of months remaining in the calendar year. The Board of Directors shall fix the amount of the annual assessment against each Lot or Unit at least thirty (30) days in advance of each annual assessment period. Written notice of the annual assessment shall be sent to every Owner subject thereto. The due dates shall be established by the Board of Directors. The Association shall, upon demand and for a reasonable charge, furnish a certificate signed by an officer of the Association setting forth whether the assessments on a specified Lot or Unit have been paid. A properly executed certificate of the Association as to the status of assessments on a Unit or Lot is binding upon the Association as of the date of its issuance.

Section 7. Effect of Nonpayment of Assessments; Remedies of the Association. Any assessment not paid within thirty (30) days after the due date shall bear interest from the due date at the rate of sixteen percent (16%) per annum compounded annually. The Association may

E

bring an action at law against the Owner personally obligated to pay the same, or foreclose the lien against the property. No Owner may waive or otherwise escape liability for the assessments provided for herein by maintaining his or her own Unit or Lot.

Section 8. Abatement of Assessments. Notwithstanding any other provision of this Declaration, the Board of Directors may in its discretion, abate all or any part of the assessments due in respect of any Lot or Unit. Lots or Units owned by the Declarant shall not be subject to the imposition of dues, assessments or the lien of any assessments.

Section 9. Subordination of the Lien to Mortgages/Trust Deeds. The lien of the assessments provided for herein shall be subordinate to the lien of any first mortgage or first Deed of Trust. Sale or transfer of any Unit or Lot shall not affect the assessment lien. However, the sale or transfer of any Unit or Lot pursuant to a mortgage or trust deed foreclosure or any proceeding in lieu thereof, shall extinguish the lien of such assessments as to payments which become due prior to such sale or transfer. No sale or transfer shall relieve such Lot or Unit from liability for any assessments thereafter becoming due or from the lien thereof.

Section 10. Exterior Maintenance and Services. Exterior maintenance (as defined herein) of each townhome Unit and Lot shall be provided by the Association and each Owner does hereby consent and grant to the Association and its officers, employees, agents, contractors and repairmen, a perpetual and permanent easement over and across such Unit and Lot at any reasonable time to make inspections and to perform such exterior maintenance. "Exterior maintenance" shall mean the painting of exterior wood and metal building surfaces, together with maintenance of the lawns (mowing, fertilization and chemicals), garbage pickup and snow removal. Exterior maintenance shall at all times be consistent with and comply with the provisions of the Sugar Creek Declaration of Covenants. Exterior maintenance shall not include any repairs or maintenance of sanitary sewer, water, gas or electrical lines on Owners Lot, roof repair or replacement, repair or maintenance of gutters, downspouts, sprinkler systems, or any damage to property of any kind normally covered by homeowners insurance policies with extended coverage including but not limited to such items as glass, garage doors, entrance doors and Owners personal property. There shall be no exterior painting permitted of any townhome Unit by any Owner. All exterior maintenance that is not the responsibility of the Association shall be the responsibility of each Owner of a townhome Unit and Lot.

In the event that the need for any exterior maintenance of a Unit or the improvements thereon by the Association is caused through the willful or negligent acts or omissions of its Owner, or through the willful or negligent acts or omissions of the family, guests, or invitees of the Owner of the Unit needing such maintenance the cost of such exterior maintenance by the Association shall be added to and become part of the assessment to which such Unit is subject under this Declaration.

With respect to those exterior maintenance obligations that are not the responsibility of the Association, in the event an Owner of any Unit shall fail to maintain the exterior of the Owner's Unit and any other improvements situated on the Owners Lot in a manner satisfactory to the Board of Directors, the Association, after approval by two-thirds (2/3) vote of the Board of Directors, shall have the right, through its agents and employees, to enter upon the Owners Lot

F

and to repair, maintain and restore the Unit and any other improvements erected on the Owners Lot. The cost of such exterior maintenance shall be added to and become an additional part of the assessment to which such Unit is subject under this Declaration.

Section 11. Insurance. Each townhome Owner shall provide homeowners insurance with respect to the improvements (townhome Units) in an amount equal to at least eighty percent (80%) of the full replacement value of said improvements or in an amount as may be required by any mortgage holder, whichever is higher, against loss by fire, lightning, windstorm, and other perils covered by standard extended coverage endorsement, and insurance against such other hazards in amounts as are normally carried by owners of like units. Upon request of the Association from time to time, each Owner shall provide written evidence of this insurance coverage.

ARTICLE IV RESTRICTIONS, EASEMENTS AND MISCELLANEOUS PROVISIONS

Section 1. Restrictions. Every Owner shall have full rights of ownership and enjoyment to his individual Unit or Lot, subject to the restrictions set forth in Articles II and III of the Sugar Creek Declaration of Covenants and to the extent not inconsistent with such provisions of the Sugar Creek Declaration of Covenants, the following additional restrictions:

(a) No noxious or offensive trade or activity shall be carried on in or from any Unit or Lot, nor shall anything be done thereon which may become an annoyance or nuisance to the neighborhood. No outside above-ground trash or garbage piles, burners, receptacles or incinerators shall be erected, placed or permitted on any Lot. Except while under construction, any wood storage piles and equipment shall be walled in or kept screened by adequate planting or by other means in such a manner as to conceal them from view. Trailers and recreational vehicles shall not be continuously parked on driveways or side yards.

(b) No fences (other than fences constructed by Declarant) shall be erected without the prior written consent of the Board of Directors of the Association. All Lots shall be kept free of all types of trash and debris,

(c) No trailer, basement, tent, shack, garage, barn or other building erected on any Lot shall at any time be used as a residence temporarily or permanently, nor shall any structure of a temporary character be used as a residence until all exterior construction is fully completed according to approved plans.

(d) No birds, snakes, cattle, horses, sheep, poultry, pigs or any other animals shall be kept or maintained on any Lot. Each Owner may however, keep a maximum of two (2) domestic pets.

G

(e) All exterior lighting shall be so installed and maintained so as not to unreasonably disturb adjoining Units or adjacent Lot Owners.

(f) Except for approved chemical temporary toilets to be used only during construction no outdoor toilets may be constructed or maintained on any Lots

(g) All Lots and Units shall be used only for residential purposes.

ARTICLE V ARCHITECTURAL CONTROL

No dwelling, fence (other than fences constructed by Declarant) wall, pathway, driveway patio, patio cover or enclosure deck, rock garden, garden, treehouse, swimming pool, television or radio antenna, satellite dishes, flag pole, solar collecting panels or equipment tool sheds, or other external improvements above or below the surface of the ground shall be built, erected, placed, planted, altered, or otherwise maintained or permitted to remain upon any of the Properties, nor shall any grading, excavation, or tree removal be commenced without express written approval of the Architectural Control Committee and where applicable the express written approval of the Declarant in accordance with the requirements of Articles I and II of the Sugar Creek Declaration of Covenants.

ARTICLE VI GENERAL PROVISIONS

Section 1. Enforcement. The Association, or any Owner, shall have the right to enforce, by any proceeding at law or in equity, all restrictions, conditions, covenants, reservations liens and charges now or hereafter imposed by the provisions of this Declaration and where applicable any of the provisions of the Sugar Creek Declaration of Covenants. Failure by the Association or by an Owner to enforce any covenant or restriction herein contained or contained in the Sugar Creek Declaration of Covenants shall in no event be deemed a waiver of the right to do so thereafter.

Section 2. Severability. Invalidation of any one of these covenants or restrictions by judgment or court order shall in no way affect any other provisions which shall remain in full force and effect.

Section 3. Term; Amendment. The covenants and restrictions of this Declaration shall run with and bind the Properties for a term of thirty (30) years from the date this Declaration is recorded, after which time they may be automatically extended for successive periods of ten (10) years by action of not less than seventy-five percent (75%) of the Owners. Subject to complying with the provisions of Section 4 of this Article, this Declaration may be amended or canceled by an instrument signed by the Declarant and not less than seventy-five percent (75%) of the Owners. Any amendment or extension must be recorded in the real estate records to be effective.

H

Section 4. Special Declarant Rights. Declarant, their respective successors, assigns or appointees, each reserves the right to terminate its status as Declarant under this Declaration, at any time, by filing a Notice of Termination of Status as Declarant. Upon such filing, the Declarant who has not terminated its status as Declarant shall continue to serve as the sole Declarant. If subsequent thereto the remaining sole Declarant elects to terminate its status as Declarant by filing a Notice of Termination of Status as Declarant then, in that event, the sole Declarant, or the Association, shall each have the right to appoint another entity or individual to serve as Declarant, and such appointee shall thereafter serve as Declarant with all the same rights, powers and authority as the original Declarant. Notwithstanding the provisions of Section 3 of this Article, no amendment of this Declaration shall modify in any manner the provisions of this Section 4 unless consented to in writing by Declarant.

Section 5. FHA/VA Approval. During the period that there is a Class B membership and the loan on any Owner's Lot or Unit is made or insured by either the Federal Housing Administration or the Veterans Administration, the following actions will require the prior approval of the Federal Housing Administration or the Veterans Administration as the case may be: (i) annexation of additional properties within the jurisdiction of the Association; (ii) any mortgaging or dedication of any common areas of the Association; and (iii) the amendment of this Declaration.

Section 6. Lot 2 - Owner Approval. The owner of Lot 2, in Sugar Creek Replat 1, being a replat of Lots 181 through 203, inclusive, and Outlot F, as surveyed, platted and recorded in Sarpy County, Nebraska has consented to, approved, confirmed and ratified this Declaration, such consent being attached hereto as Exhibit "A" and made a part hereof.

IN WITNESS WHEREOF, the undersigned being the Declarant herein has executed this Declaration this 17th day of August, 2004.

DECLARANT:

**Sugar Creek, L.L.C.
a Nebraska Limited Liability Company**

By: Barbara Udes Shaw
Barbara Udes Shaw, Manager

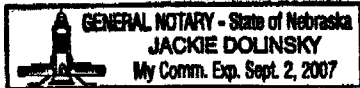
**DAVE PAIK BUILDERS, Inc., a
Nebraska Corporation**

By: David Paik
David Paik, President

I

STATE OF NEBRASKA)
) SS.
COUNTY OF DOUGLAS)

The foregoing instrument was acknowledged before me this 17th day of August, 2004, by David Paik, President of Dave Paik Builders, Inc., on behalf of the corporation.

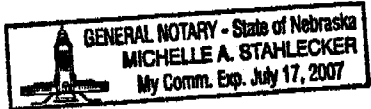


Jackie Dolinsky
Notary Public

STATE OF NEBRASKA)
) SS.
COUNTY OF DOUGLAS)

The foregoing instrument was acknowledged before me this 17 day of August, 2004, by Barbara Udes Shaw, Manager of Sugar Creek, L.L.C. on behalf of the limited liability company.

Michelle A. Stahlecker
Notary Public



2004-47238

EXHIBIT "A"

**CONSENT TO, APPROVAL AND CONFIRMATION
OF DECLARATION OF COVENANTS,
CONDITIONS AND RESTRICTIONS.**

The undersigned, Keith Picker and Cheryl Picker deemed the owners of Lot 2, in Sugar Creek Replat 1, ^{being} a replat of Lots 181 through 203, inclusive, and Outlot F, as surveyed, platted and recorded in Sarpy County, Nebraska do hereby consent to, approve, ratify and confirm in all respects the terms, covenants and provisions of the Declaration of Covenants, Conditions and Restrictions which this Consent, Approval and Confirmation is attached to the same effect as if the undersigned had each executed the Declaration of Covenants, Conditions and Restrictions.

Keith Picker
Keith Picker

Cheryl Picker
Cheryl Picker

STATE OF NEBRASKA)
) SS.
COUNTY OF Douglas)

The foregoing instrument was acknowledged before me this 20th day of ~~August~~ ^{September}, 2004, by Keith Picker and Cheryl Picker, husband and wife.

Jackie Dolinsky
Notary Public



COUNTER ah C.E. LM
VERIFY ah D.A. JP
PROOF _____
FEES \$ 86.00
CHECK# _____
CHG FAT CASH _____
REFUND _____ CREDIT _____
SHORT _____ NCR _____

FILED SARPY COUNTY NEBRASKA
INSTRUMENT NUMBER

2010-30928

11/03/2010 9:43:57 AM

Lloyd J. Dowling

REGISTER OF DEEDS



THIS PAGE INCLUDED FOR INDEXING

PAGE DOWN FOR BALANCE OF INSTRUMENT

15 FAT

A

**AMENDMENT TO DECLARATION OF COVENANTS,
CONDITIONS AND RESTRICTIONS
OF THE
SUGAR CREEK TOWNHOMES ASSOCIATION, INC.**

The Amendment to Declaration is made this 2nd day of November, 2010 by Sugar Creek, L.L.C., a Nebraska limited liability and Dave Paik Builders, Inc., a Nebraska corporation, hereinafter collectively referred to as "Declarant" together with those owners who's consents and signatures appear attached to this document.

PRELIMINARY STATEMENT

WHEREAS the Declarant is the Declarant under a Declaration of Covenants, Conditions and Restrictions made the 17th day of August, 2004 and recorded in the Sarpy County Register of Deeds on December 16, 2004 as Instrument Number 2004-47238 (hereinafter the "Declaration").

WHEREAS the Declaration provides that the Declaration may be amended or cancelled by an instrument signed by the Declarant and not less that seventy-five (75%) percent of the Owners.

The real property in Sarpy County, Nebraska, subject to the Declaration is more particularly described as:

Lots 1 through 6, inclusive, and Lots 13 through 23, inclusive, in Sugar Creek Replat 1, as surveyed, platted and recorded in Sarpy County, Nebraska, and

Lots 1 and 2 in Sugar Creek Replat 2, as surveyed, platted and recorded in Sarpy County, Nebraska, and

Lots 1, 2 and 3 in Sugar Creek Replat 5, as surveyed, platted and recorded in Sarpy County, Nebraska.

NOW, THEREFORE, the Declarant, together with the Owners of not less than seventy-five (75%) percent of the properties subject to the Declaration do hereby declare that the Declaration creating the Sugar Creek Townhomes Association, Inc. shall be cancelled and of no further force and effect for those lots only who have signed a Consent attached hereto to this Amendment to Declaration as Exhibit "A" and incorporated herein by this reference. Those properties whose Owners do not sign an attached Consent shall continue to be subject to the Declaration.

B

IN WITNESS WHEREOF, the undersigned Declarant has executed this Amendment to Declaration the date first written hereinabove.

DECLARANT:
SUGAR CREEK, L.L.C., a Nebraska limited liability company,

By: Barbara Udes Shaw
Barbara Udes Shaw, Manager

DAVE PAIK BUILDERS, INC., a Nebraska corporation,

By: David Paik
David Paik, President

STATE OF NEBRASKA)
)ss.
COUNTY OF DOUGLAS)

The foregoing instrument was acknowledge before me this 2nd day of November, 20 10 by Barbara Udes Shaw, Manager of Sugar Creek, L.L.C., a Nebraska limited liability company, on behalf of the company.

SEAL


Jana Faller
Notary Public

STATE OF NEBRASKA)
)ss.
COUNTY OF DOUGLAS)



The foregoing instrument was acknowledge before me this 2 day of November, 20 10 by David Paik, President of Dave Paik Builders, Inc., a Nebraska corporation, on behalf of the corporation.

SEAL



Julie A. Minino
Notary Public