

FILED SARPY CO. NE.  
INSTRUMENT NUMBER  
2003-10046

2003 FEB 26 P 1:47

*Shirley J. Bowring*  
REGISTER OF DEEDS

Counter SD  
Verify AK  
D.E. LM  
Proof ✓  
Fee \$ 149.00  
Ck ☒ Cash ☐ Chg ☐  
29382

**DECLARATION OF COVENANTS, CONDITIONS, RESTRICTIONS AND EASEMENTS  
OF GILES RIDGE SUBDIVISION IN SARPY COUNTY, NEBRASKA**

THIS DECLARATION, made on the date hereunder set forth, is made by 156<sup>TH</sup> STREET,  
L.L.C., hereinafter referred to as the "Declarant."

**PRELIMINARY STATEMENT**

The Declarant is the owner of certain real property located within Sarpy County, Nebraska  
and described as follows:

Lots One (1) through One Fifty-Eight (158), inclusive, in GILES RIDGE, a subdivision as  
surveyed, platted and recorded in Sarpy County, Nebraska.

Such lots are herein referred to collectively as the "Lots" and individually as each "Lot".

The Declarant desires to provide for the preservation of the values and amenities of the  
GILES RIDGE subdivision, for the maintenance of the character and residential integrity of the  
GILES RIDGE subdivision, and for the acquisition, construction and maintenance of Common  
Facilities for the use and enjoyment of the residents of the GILES RIDGE subdivision.

NOW, THEREFORE, the Declarant hereby declares that each and all of the Lots be held,  
sold and conveyed subject to the following restrictions, covenants, conditions and easements, all of  
which are for the purpose of enhancing and protecting the value, desirability and attractiveness of  
the Lots, and the enjoyment of the residents of the Lots. These restrictions, covenants, conditions and  
easements shall run with such Lots and shall be binding upon all parties having or acquiring any  
right, title or interest in each Lot, or any part be subject to all and each of the following conditions  
and other terms:

**ARTICLE I.**

1. Lots One (1) through One Hundred Fifty-Eight (158), inclusive, in GILES RIDGE shall  
be used exclusively for single-family residential purposes; except for such Lots or parts thereof as

*Return to:*  
FULTENKAMP, DOYLE & JOBEUN  
11440 WEST CENTER ROAD  
OMAHA, NEBRASKA 68144-4482

10046

A

may hereafter be conveyed or dedicated by Declarant, or its successors or assigns, for use in connection with a Common Facility, or as a church, school, park or for other non-profit use.

2. No residence, building, fence (other than fences constructed by the Declarant), landscaping, wall, pathway, driveway, patio, patio cover enclosure, deck, rock garden, swimming pool, dog house, pool house, tennis court, flag pole, satellite receiving station or disc, solar heating or cooling, device, or other external improvement, above or below the ground (herein collectively referred to as "Improvement") shall be constructed, erected, placed or permitted to remain on any Lot, nor shall any grading, excavation or tree removal for any Improvement be commenced, except for Improvements which have been approved by Declarant, its successors and assigns, as follows:

A. An owner desiring to erect an Improvement shall deliver two sets of construction plans, landscaping plans and plot plans to Declarant (herein collectively referred to as the "plans"). Such plans shall, include a description of type, quality, color and use of materials proposed for the exterior of such Improvement and proposed elevations of the Lot, including foundation and driveway and all proposed set backs. Concurrent with submission of the plans, Owner shall notify the Declarant of the Owner's mailing address.

B. Declarant shall review such plans in relation to the type and exterior of Improvements constructed, or approved for construction and landscaping on neighboring Lots and in surrounding area, and any general scheme or plans formulated by Declarant with regard to views, retaining natural environmental area and character of the subdivision. In this regard, Declarant intends that the Lots shall form a quality residential community with Improvements constructed of high quality materials, including but not limited to homes and landscaping, with spectacular views and preservation of natural environmental areas to the extent possible. The decision to approve or refuse approval of a proposed Improvement, including but not limited to homes and landscaping, shall be exercised by Declarant to promote development of the Lots and to protect the values, character and residential quality of all Lots. If Declarant determines that the proposed Improvement will not protect and enhance the integrity and character of all the Lots and neighboring Lots as a quality residential community, Declarant may refuse approval of the proposed Improvement.

C. Written Notice of any approval of a proposed Improvement shall be mailed to the owner at the address specified by the owner upon submission of the plans. Such notice shall be mailed, if at all, within thirty (30) days after the date of submission of the plans. If notice of approval is not mailed within such period, the proposed Improvement shall be deemed approved by Declarant.

D. No Lot owner, or combination of Lot owners, or other person or persons shall have any right to any action by Declarant, or any right to control, direct or influence the acts of the Declarant with respect to any proposed Improvement. No responsibility, liability or obligation shall be assumed by or imposed upon Declarant by virtue of the authority granted to Declarant in this Section, or as a result of any act or failure to act by Declarant with

B

respect to any proposed Improvement.

3. No single-family residence shall be created, altered, placed or permitted to remain on any of Lots One (1) through One Hundred Fifty-Eight (158), inclusive, in GILES RIDGE, other than one detached single-family dwelling, with an attached two- or three-car garage, which does not exceed two stories in height. Such dwellings on any Lot shall conform to the surrounding dwellings of similar regime and any general scheme or plans formulated by Declarant. All Improvements on any Lot shall Comply with all side yard and set back requirements of the Zoning Code of Sarpy County, Nebraska and any other applicable laws of any governing authority. At a minimum, all ranch style homes shall have 1,500 finished square feet on the main level; all two story style homes shall have at least 2,000 finished square feet, 1,000 of which shall be on the main level; and all story and one-half style homes shall have at least 1,800 finished square feet, 1,000 of which shall be on the main level. All minimums set in this paragraph shall be exclusive of garages, basements, breeze-ways, patios, etc.

4. Subject to the specific requirements set forth below, all foundations shall be constructed of poured concrete or concrete block. The exposed front foundation walls and any exposed foundation walls of all main residential structures facing any street must be constructed of or faced with clay-fired brick or stone or other material approved by Declarant. All corner lots with exposed foundation walls facing any side street in clay-fired brick or stone or other material approved by Declarant. All driveways must be constructed of concrete, brick, paving stone, or laid stone. Unless other materials are specifically approved by Declarant, the roof of all Improvements shall be covered with "Heritage II" style shingles or its equivalent, weathered wood in color, slate, wood cedar shakes or wood shingles.

Fireplaces and flues: In the event that a wood-burning fireplace and/or flue is constructed as a part of the dwelling in a manner so as to protrude beyond the outer perimeter of the front, the enclosure of the fireplace and flue shall be constructed of, or finished with, clay-fired brick or stone. In the event that a pre-fabricated unit fireplace which is wood or gas burning or direct vent fireplace is constructed as a part of the dwelling on any Lot and is vented directly through an exterior wall of the dwelling or is vented through the roof of the dwelling with a vent similar in style, size and location to that of a furnace flue, no clay-fired brick or stone enclosure will be required. Provided however, if said pre-fabricated unit fireplace which is wood or gas burning or direct vent fireplace is constructed in such a manner so as to protrude beyond the outer perimeter of a front wall of the dwelling on a Lot, the protrusion for the fireplace and/or flue shall be finished with clay-fired brick or stone.

5. The Declarant has or may create a water drainage plan by grading the Properties and installing improvements and easements for storm drainage in accordance with generally accepted engineering principles. No building shall be placed, nor any Lot graded, to interfere with such water drainage plan nor cause damage to the building or neighboring buildings. Silt fences shall be used to comply with this paragraph.

C

6. No streamers, posters, banners, balloons, exterior illumination or other rallying devices will be allowed on any Lot in the promotion or sale of any Lot, residential structure or property unless approved in writing by the Declarant. No advertising signs, billboards, unsightly objects or nuisances shall be erected, placed or permitted to remain on any Lot except one sign per Lot consisting of not more than six (6) square feet advertising a Lot as "For Sale". No business activities of any kind whatsoever shall be conducted on any Lot including home occupations, except home office usage; nor shall the premises be used in any way for any purpose which may endanger the health or unreasonably disturb the owner or owners of any Lot or any resident thereof. Provided, however, the foregoing paragraph shall not apply to the business activities, sign and billboards or the construction and maintenance of buildings, including model homes, if any, by Declarant, its agents or assigns, during the construction and sale of the Lots.

7. No obnoxious or offensive activity shall be carried on upon any Lot, nor shall anything be done thereon which may be, or may become, an annoyance or nuisance to the neighborhood, including but not limited to, odors, dust, glare, sound, lighting, smoke vibration and radiation. Exterior lighting installed on any Lot shall either be indirect or of such a controlled focus and intensity as not to disturb the residents of adjacent Lots.

8. No outside radio, television, ham broadcasting, earth station, satellite dish or other electronic antenna or aerial shall be erected or placed on any structure or on any Lot, except, with the prior written approval of Declarant, one (1) satellite dish of 18" or less in diameter or diagonal measurement which is screened from view of any street or sidewalk will be permitted per Lot. The foregoing notwithstanding, any earth station, satellite dish or other electronic antenna or aerial specifically exempted from restriction by statute, regulation, binding order of a court or governmental agency shall be maintained in accordance with the strictest interpretation or condition for such use as may be permitted by such order.

9. No tree shall be removed nor any rock wall, constructed by Declarant, from any Lot by any person or entity without the prior written approval of the Declarant, its successors or assigns. No tree houses, tool sheds, doll houses, windmills or similar structures shall be permitted on any Lot.

10. No repair of any boats, automobiles, motorcycles, trucks, campers (trailers, van-type, auto-drawn or mounted), snowmobiles, recreational vehicles (RV), other self-propelled vehicles or similar vehicles requiring a continuous time period in excess of forty-eight (48) hours shall be permitted on any Lot at any time, nor shall vehicles or similar chattels offensive to the neighborhood be visibly stored, parked or abandoned on any Lot. No unused building material, junk or rubbish shall be left exposed on the Lot except during actual building operations, and then only in as neat and inconspicuous a manner as possible.

11. No boat, camper, trailer, auto-drawn or mounted trailer of any kind, mobile home, truck, aircraft, camper truck or similar chattel shall be maintained or stored on any part of a Lot (other than in an enclosed structure) for more than two (2) consecutive days and no more than twenty (20) days combined within any calendar year. No motor vehicle may be parked or stored outside on any Lot

D

except vehicles, which are not trucks, campers, mobile homes, camper trucks or similar chattels, driven on a regular basis by the occupants of the dwelling located on such Lot. No grading or excavating equipment, tractors or semitractors/trailers or other commercial vehicles shall be stored, parked, kept or maintained in any yards, driveways, or streets. However, this section does not apply to trucks, tractors or commercial vehicles which are necessary for the construction of residential dwellings during the period of construction. All residential Lots shall provide at least the minimum number of off street parking areas or spaces for private passenger vehicles required by the applicable ordinances of the Sarpy County, Nebraska, Nebraska.

12. No incinerator or trash burner shall be permitted on any Lot. No garbage or trash can or container or fuel tank shall be permitted to be stored outside of any dwelling unless, completely screened from view, except on a designated day each week for pickup purposes. No garden lawn or maintenance equipment of any kind whatsoever shall be stored or permitted to remain outside of any dwelling or suitable storage facility, except when in actual use. No garbage, refuse, rubbish or cutting shall be deposited on any street, road or Lot. No clothes line or other outside facilities for drying or airing clothes shall be permitted outside of any dwelling at any time. Produce or vegetable gardens may only be maintained in rear yards in an area no larger than eight (8') feet by ten (10') feet.

13. No fence shall be permitted unless approved of in writing by Declarant after submission of fencing plans. No fence shall be permitted to extend beyond the front line of a main residential structure. Unless other materials are specifically approved in writing by Declarant, fences shall only be composed of wrought iron, wood or P.V.C. No fences or walls shall exceed a height of six (6) feet. Any fences, hedges or mass planted shrubs installed by or at the direction of the Declarant shall not be subject to the provisions of this paragraph.

14. No swimming pool may extend more than one foot above ground Level.

15. Any exterior lighting installed on any Lot shall either be indirect or of such controlled focus and intensity as not to disturb the residents of any adjacent property.

16. Construction of any Improvement shall be completed within one (1) year from the date of commencement of excavation or construction of the Improvement. No excavation dirt shall be spread across any Lot in such a fashion as to materially change the grade or contour of any Lot. No tree shall be removed from any Lot without prior written approval of the Declarant, its successors or assigns. No residential dwelling shall be occupied by any person as a dwelling for such person until the construction of such dwelling has been completed, except for minor finish details as determined and approved by the Declarant.

17. The entire Lot shall be sodded. No trees shall be planted in the dedicated street right-of-way located between the sidewalk and the Lot line. All yards shall be sodded and trees planted within one (1) year from the date that construction for the residence on the Lot was commenced. A public sidewalk shall be constructed of concrete four (4') feet wide by four (4") inches thick. The sidewalk shall be designed and constructed to meet up with any existing sidewalk on any abutting

E

Lot and shall be constructed by the owner of the Lot prior to the time of completion of the main structure and before occupancy thereof, provided however, this provision shall vary to comply with any requirements of the Sarpy County, Nebraska.

18. Driveway approaches between the sidewalk and curb on each Lot shall be constructed of concrete. Should repair or replacement of such approach be necessary, the repair or replacement shall also be of concrete. No asphalt overlay of driveway approaches will be permitted.

19. No stable, dog run, kennel or other shelter for any animal, livestock, fowl or poultry shall be erected, altered, placed or permitted to remain on any Lot, except for one dog house constructed for one (1) dog, provided always that the construction plans, specifications and the location of the proposed structure have been first approved by Declarant, or its assigns, as required by this Declaration. Dog houses and dog runs shall only be allowed at the rear of the residence, attached to or immediately adjacent to the residence and hidden from view by P.V.C. fencing. No animals, livestock, agricultural-type animals, fowl or poultry of any kind, including, pot-bellied pigs, shall be raised, bred or kept on any Lot. No excessive barking of any dog, or other excessive noise of any kind from any animal, shall be permitted on any Lot. Any dog or other animal that barks or makes other noise outside the home of any Lot at any time shall wear electronic collars to prevent such barking or other noise.

20. Prior to placement on any Lot, the location of any exterior air conditioning condenser unit shall be first approved by the Declarant according to the requirements set forth in Article I, paragraph 2, and shall be placed in the rear yard or any side yards so as not to be visible from public view. No grass, weeds or other vegetation shall be grown or otherwise permitted to commence or continue, and no dangerous, diseased or otherwise objectionable shrubs or trees shall be maintained on any Lot so as to constitute an actual or potential public nuisance, create a hazard or undesirable proliferation, or detract from a neat and trim appearance. Vacant Lots shall not be used for dumping of earth or any waste materials, and no vegetation on vacant Lots shall be allowed to reach a height in excess of twelve (12) inches.

21. No Residence shall be constructed on a Lot unless the entire Lot as originally platted is owned by one owner of such Lot, except if parts of two or more platted Lots have been combined into one Lot which is at least as wide as the narrowest Lot on the original plat, and is as large in area as the largest Lot in the original plat.

22. No structure of a temporary character, carport, detached garage, trailer, basement, tent, outbuilding, shed or shack or other similar structure shall be erected upon or used on any Lot at any time, either temporarily or permanently, unless approved of in writing by the Declarant. For the purposes of this paragraph, it is Declarant's intent that small, unobtrusive outbuildings may be allow, with Declarant's prior written approval, for outdoor recreational use, i.e. pool houses, however, Declarant retains the sole and absolute power to approve or deny any request to construct the same. No structure or dwelling shall be moved from outside GILES RIDGE to any Lot or modular home constructed on any Lot without the written approval of Declarant.

F

23. All utility service lines from each Lot line to a dwelling or other Improvement shall be underground.

24. Declarant does hereby reserve unto itself the right to require the installation of siltation fences or erosion control devices and measures in such location, configurations and designs as it may determine appropriate in its sole and absolute discretion.

## ARTICLE II HOMEOWNERS ASSOCIATION

### 1. Definitions.

A. "Association" shall mean and refer to the GILES RIDGE HOMEOWNERS ASSOCIATION, its successors and assigns.

B. "Owner" shall mean and refer to the record owner, whether one or more persons or entities, of a fee simple title to any Lot which is a part of the Properties, including contract sellers, but excluding those having such interest merely as security for the performance of an obligation.

C. "Properties" shall mean and refer to that certain real property hereinbefore described, and such additions thereto as may be subject to the jurisdiction of the Association.

D. "Lot" shall mean and refer to any plot of land shown upon any recorded subdivision map of the Properties.

E. "Declarant" shall mean and refer to 156<sup>TH</sup> STREET, L.L.C., its successors and assigns if such successors or assigns should acquire more than one undeveloped Lot from the Declarant for the purpose of development.

2. The Association. Declarant has caused or will cause the incorporation of GILES RIDGE HOMEOWNERS ASSOCIATION, a Nebraska nonprofit corporation (hereinafter referred to as the "Association"). The Association has as its purpose the promotion of the health, safety, recreation, welfare and enjoyment of the residents of the Lots, including

A. The acquisition (by gift, purchase, lease or otherwise), construction, landscaping, improvement, equipment, maintenance, operation, repair, upkeep and replacement of Common Facilities for the general use, benefit and enjoyment of the Members. Common Facilities may include recreational facilities such as lakes, swimming pools, tennis courts, health facilities, playgrounds and parks; dedicated and nondedicated roads, paths, ways and green areas; and entrance signs for GILES RIDGE which common facilities may be situated on property owned or leased by the Association, on public property, on private property subject to an easement in favor of the Association or on property dedicated to or owned by a Sanitary Improvement District.

B. The promulgation, enactment, amendment and enforcement of rules and regulations relating to the use and enjoyment of any Common Facilities, provided always that such rules are uniformly applicable to all Members. The rules and regulations may permit or restrict use of the Common Facilities by Members, their families, their guests, and/or by other persons, who may be required to pay a fee or other charge in connection with the, use or

6

enjoyment of the Common Facility.

C. The exercise, promotion, enhancement and protection of the privileges and interests of the residents of GILES RIDGE; and the protection and maintenance of the residential character of GILES RIDGE.

3. Owners' Easements of Enjoyment and Delegation of Use. Every owner shall have a right and easement of enjoyment in and to the Common Facilities which shall be appurtenant to and shall pass with the title to every Lot, subject to the following provisions:

A. the right of the Association, its lessor, successor and/or assigns, to promulgate reasonable rules and charge reasonable admission and other fees for the use of any Common Facility;

B. the right of the Association to suspend the voting rights and right to use of the Common Facilities by an owner for any period during which any assessment against his Lot remains unpaid; and for a period not to exceed 60 days for any infraction of its published rules and regulations; and

C. the right of the Association to dedicate or transfer all or any part of the Common Facilities to any public agency, authority or utility for such purposes and subject to such conditions as may be agreed to by the members. No such dedication or transfer shall be effective unless an instrument agreeing to such dedication or transfer signed by 2/3rds of the Members has been recorded.

Any owner may delegate, in accordance with the rules and regulations of the Association, his right of enjoyment to the Common Facilities to the members of his/her family.

4. Membership and Voting. GILES RIDGE is divided into single family residential lots (which are collectively referred to as the "Lots"). The "Owner" of each Lot subject to this Declaration or any other Declaration filed against any or all of the Properties shall be a Member of this Association. For purposes of this Declaration, the term "Owner" of a Lot means and refers to the record owner, whether one or more persons or entities, of fee simple title to a Lot, but excluding however those parties having any interest in any of such Lot merely as security for the performance of an obligation (such as a contract seller, the trustee or beneficiary of a deed of trust or a mortgagee). The purchaser of a Lot under a land contract or similar instrument shall be considered to be the "Owner" of the Lot for purposes of this Declaration. With the exception of the Class B membership, as set forth below, the Owner of each Lot, whether one or more, shall have one vote on each matter properly before the Association. Membership shall be appurtenant to ownership of each Lot, and may not be separated from ownership of each Lot.

The Association shall have two classes of voting membership:

Class A. Class A members shall be all Owners, with the exception of the Declarant, and shall be entitled to one vote for each Lot owned. When more than one person holds an interest in any Lot, all such persons shall be members. The vote for such Lot shall be exercised as they



H

determine, but in no event shall more than one vote be cast with respect to any Lot.

Class B. The Class B member(s) shall be the Declarant and shall be entitled to three (3) votes for each Lot owned. The Class B membership shall cease and be converted to Class A membership on the happening of either of the following events, whichever occurs earlier:

- a. when the total votes outstanding in the Class A membership equal three-fourths of the total votes outstanding in the Class B membership, or
- b. on June 1, 2010 or sooner at Declarant's discretion.

5. Purposes and Responsibilities. The Association shall have the powers conferred upon nonprofit corporations by the Nebraska Nonprofit Corporation Act, and all powers and duties necessary and appropriate to accomplish the purposes and administer the affairs of the Association. The powers and duties to be exercised by the Board of Directors, and upon authorization of the Board of Directors by the Officers, shall include but shall not be limited to the following:

A. The acquisition (by gift, purchase, lease or otherwise), development, maintenance, repair, replacement, operation and administration of Common Facilities, and the enforcement of the rules and regulations relating to the Common Facilities.

B. The landscaping, mowing, watering, repair and replacement of parks and other public property and improvements on parks or public property or property, subject to a lease or easement in favor of the Association, within or near GILES RIDGE.

C. The fixing, levying, collecting, abatement and enforcement of all charges, dues, or assessments made pursuant to the terms of this Declaration.

D. The expenditure, commitment and payment of Association funds to accomplish the purposes of the Association including but not limited to, payment for the lease and/or maintenance of the lake within GILES RIDGE; payment for purchase of insurance covering any Common Facility against property damage and casualty; and purchase of liability insurance coverages for the Association, the Board of Directors of the Association and the Members serving thereunder.

E. The exercise of all of the powers and privileges and the performance of all of the duties and obligations of the Association as set forth in this Declaration, as the same may be amended from time to time.

F. The acquisition by purchase or otherwise, holding or disposition of any right, title or interest in real or personal property, wherever located, in connection with the affairs of the Association, including but not limited to the lease of the lake within the GILES RIDGE subdivision.

G. The deposit, investment and reinvestment of Association funds in bank accounts, securities, money market funds or accounts, mutual funds, pooled funds, certificates of deposit or the like.

I

H. The employment of professionals and consultants to advise and assist the Officers and Board of Directors of the Association in the general administration and management of the Association, and execution of such documents and doing and performance of their duties and responsibilities for the Association.

I. The doing and performing of such acts, and the execution of such instruments and documents, as may be necessary or appropriate to accomplish the purposes of the Association.

6. Mandatory Duties of Association. The Association shall maintain, in a generally neat and clean condition, any and all entranceways, fence, signs and landscaping which have been installed in easement or other areas of the GILES RIDGE subdivision and center islands dividing dedicated roads, in generally good and neat condition.

7. Covenant for and Imposition of Dues and Assessments. The Declarant, for each Lot owned, hereby covenants, and each Owner of any Lot by acceptance of a deed therefor, whether or not it shall be so expressed in such deed, is deemed to covenant and agree to pay dues and assessments as provided for herein. The Association may fix, levy and charge the Owner of each Lot with dues and assessments (herein referred to respectively as "dues and assessments") under the following provisions of this Declaration. Except as otherwise specifically provided, the dues and assessments shall be fixed by the Board of Directors of the Association and shall be payable at the times and in the manner prescribed by the Board.

8. Abatement and Proration of Dues and Assessments. Notwithstanding any other provision of this Declaration, the Board of Directors shall abate one hundred (100%) percent of the dues or assessments due in respect of any Lot owned by the Declarant. Upon Declarant's transfer of its ownership interest in a Lot, said abatement shall cease. Dues or assessments shall be prorated on a monthly basis.

9. Liens and Personal Obligations for Dues and Assessments. The assessments and dues, together with interest, thereon, costs and reasonable attorney's fees, shall be the personal obligation of the Owner of each Lot at the time when the dues or assessments first become due and payable. The dues and assessments, together with interest, thereon, costs and reasonable attorney's fees, shall also be a charge and continuing lien upon the Lot in respect of which the dues and assessments are charged. The personal obligation for delinquent assessments shall not pass to the successor in title to the Owner at the time the dues and assessments become delinquent unless such dues and assessments are expressly assumed by the successors, but all successors shall take title subject to the lien for such dues and assessments, and shall be bound to inquire of the Association as to the amount of any unpaid assessments or dues.

10. Purpose of Dues. The dues collected by the Association may be committed and expended to accomplish the purpose of the Association described in Section 1 of this Article, and to perform the Powers and Responsibilities of the Association described in Sections 4 and 5 of this Article.

7

11. Maximum Annual Dues. Unless excess dues have been authorized by the Members in accordance with Section 12, below, the aggregate dues which may become due and payable in any year shall not exceed the greater of:

A. Beginning January 1, 2002, Two Hundred Fifty and NO/100 Dollars (\$250.00) per Lot;  
or

B. In each calendar year beginning on January 1, 2003, one hundred ten percent (110 %) of the aggregate dues charged in the previous calendar year.

12. Assessments for Extraordinary Costs. In addition to the dues, the Board of Directors may levy an assessment or assessments for the purpose of defraying, in whole or in part, the costs of any acquisition, construction, reconstruction, repair, painting, maintenance, improvement, or replacement of any Common Facility, including fixtures and personal property related thereto, and related facilities. The aggregate assessments in each calendar year shall be limited in amount to Two Hundred Fifty and NO/ 100 Dollars (\$250.00) per Lot.

13. Excess Dues and Assessments. With the approval of seventy-five percent of the Members of the Association, the Board of Directors may establish dues and/or assessments in excess of the maximums established in this Declaration.

14. Uniform Rate of Assessment. Assessments and dues shall be fixed at a uniform rate as to all Lots, but dues may be abated as to individual Lots, as provided in Sections 6 and 7, above.

15. Certificate as to Dues and Assessments. The Association shall upon written request and for a reasonable charge, furnish a certificate signed by an officer of the Association setting forth whether the dues and assessments on a specified Lot have been paid to the date of request, the amount of any delinquent sums, and the due date and amount of the next succeeding dues, assessment or installment thereof. The dues and assessment shall be and become a lien as of the date such amounts first become due and payable.

16. Effect of Nonpayment of Assessments - Remedies of the Association. Any installment of dues or assessment which is not paid when due shall be delinquent. Delinquent dues or assessment shall bear interest from the due date at the rate of rate of sixteen percent (16%) per annum or the legal rate of interest, whichever is less, compounded annually. The Association may bring in action at law against the Owner personally obligated to pay the same or foreclose the lien against the Lot or Lots, and pursue any other legal or equitable remedy. The Association shall be entitled to recover as a part of the action and shall, be indemnified against the interest, costs and reasonable attorney's fees incurred by the Association with respect to such action. No Owner may waive or otherwise escape liability for the charge and lien provided for herein by nonuse of the Common Facilities or abandonment of his Lot. The mortgagee of any Lot shall have the right to cure any delinquency of an Owner by payment of all sums due together with interest, costs and attorney's fees. The Association shall assign to such mortgagee all of its rights with respect to such lien and right of

K

foreclosure and such mortgagee may thereupon be subrogated to any rights of the Association.

17. Subordination of the Lien to the Mortgagee. The lien of dues and assessments provided for herein shall be subordinate to the lien of any mortgage, contract or deed of trust as collateral for a home improvement or purchase money loan. Sale or transfer of any Lot shall not affect or terminate the dues and assessments lien.

18. Additional Lots. Declarant reserves the right, without consent or approval of any Owner or Member, to expand the Association or amend this Declaration to include additional residential lots in any subdivision which is contiguous to any of the Lots. Such expansion(s) may be affected from time to time by the Declarant or Declarant's assignee by recordation with the Register of Deeds of Cass and/or Saunders Counties, Nebraska of a Declaration of Covenants, Conditions, Restrictions and Easements, executed and acknowledged by Declarant or Declarant's assignee, setting forth the identity of the additional residential lots (hereinafter the "Subsequent Phase Declaration").

Upon the recording of any Subsequent Phase Declaration which expands the residential lots included in the Association, the additional lots identified in the Subsequent Phase Declaration shall be considered to be and shall be included in the "Lots" for purposes of this Article II and this Declaration, and the Owners of the additional residential lots shall be Members of the Association with all rights, privileges and obligations accorded or accruing to Members of the Association.

### ARTICLE III. EASEMENTS

1. A perpetual license and easement is hereby reserved in favor of and granted to Omaha Public Power District, Alltel, or any other electric or telephone utility which has been granted the power to provide electric and/or telephone services within the Lots and any company which has been granted a franchise to provide a cable television system within the Lots, the Sarpy County, Nebraska, Peoples Natural Gas, and Sanitary and Improvement District No. 225 of Sarpy County, Nebraska, their successors and assigns, to erect and operate, maintain, repair and renew buried or underground sewers, water and gas mains and cables, lines or conduits and other electric and telephone utility facilities for the carrying and transmission of electric current for light, heat and power and for all telephone and telegraph and message service and for the transmission of signals and sounds of all kinds including signals provided by a cable television system and the reception on, over, through, under and across a five (5) foot wide strip of land abutting the front and the side boundary lines of the Lots, an eight (8) foot wide strip of land abutting the rear boundary lines of all interior Lots and all exterior lots that are adjacent to presently platted and recorded Lots, and a sixteen (16) foot wide strip of land abutting the rear boundary lines of all exterior Lots that are not adjacent to presently platted and recorded Lots. The term exterior Lots is herein defined as those Lots forming the outer perimeter of the Lots. The sixteen (16) foot wide easement will be reduced to an eight (8) foot wide strip when such adjacent land is surveyed, platted and recorded. No permanent buildings, trees, retaining walls or loose rocks shall be placed in the said easement ways, but the same may be used for gardens, shrubs, landscaping and other purposes that do not then or later interfere with the aforesaid uses or rights herein granted.

2. A perpetual easement is further reserved for Sarpy County, Nebraska; and Peoples Natural Gas, their successors and assigns and any other entity appointed by and contracting with Sanitary and Improvement District No. 225 of Sarpy County, Nebraska to erect, install, operate, maintain, repair and renew pipelines, hydrants and other related facilities, and to extend thereon pipes, hydrants and other related facilities, and to extend therein pipes for the transmission of gas and water on, through, under and across a five (5) foot wide strip of land abutting all cul-de-sac streets; this license being granted for the use and benefit of all present and future owners of these Lots; provided, however, that such licenses and easements are granted upon the specific conditions that if any of such utility companies fail to construct such facilities along any of such Lot lines within thirty-six (36) months of date hereof, or if any such facilities are constructed but are thereafter removed without replacement within sixty (60) days after their removal, then such easement shall automatically terminate and become void as to such unused or abandoned easementways. No permanent buildings, trees, retaining walls or loose rock walls shall be placed in the easementways but some may be used for gardens, shrubs, landscaping and other purposes that do not then or later interfere with the aforementioned uses or rights granted herein.

3. A perpetual easement is further reserved in favor of the Declarant and the Association, its successors and assigns to create, install, repair, reconstruct, paint, maintain, and renew a fence, standards and related accessories located on, over and upon the rear most ten (10) foot wide strip of land abutting the rear boundary lines of all Lots on the perimeter of the GILES RIDGE subdivision.

4. Alltel and any other provider of telephone service may impose an installation charge.

5. Other easements are provided for in the final plat of GILES RIDGE and any other plats relating to the GILES RIDGE subdivision which are or will be filed in the Office of the Register of Deeds of Sarpy County, Nebraska.

#### ARTICLE IV. GENERAL PROVISIONS.

1. Except for the authority and powers specifically granted to the Declarant, unless specifically assigned by the Declarant to the Association, the Declarant, the Association or any owner of a Lot named herein shall have the right to enforce, by a proceeding at law or in equity, all reservations, restrictions, conditions and covenants now or hereinafter imposed by the provisions of this Declaration either to prevent or restrain any violation or to recover damages or other dues of such violation. Failure by the Declarant, the Association or by any owner to enforce any covenant or restriction herein contained shall in no event be deemed a waiver of the right to do so thereafter.

2. Declarant may at its discretion add a second phase to this Declaration.

3. The covenants and restrictions of this Declaration shall run with and bind the land for a term of twenty (20) years from the date of this Declaration. Thereafter the covenants, restrictions and other provisions of this Declaration shall automatically renew for successive ten (10) year periods unless terminated or amended by the owners of not less than seventy-five (75%) percent of

2003-10046 M

said Lots, which termination or amendment shall thereupon become binding upon all Lots. For a period of ten (10) years following the date hereof, Developer, its successors or assigns, shall have the sole, absolute and exclusive right to amend, modify or supplement all of any portion of these Protective Covenants from time to time by executing and recording one or more duly acknowledged Amendments to Protective Covenants in the Office of the Register of Deeds of Sarpy County, Nebraska. Thereafter, this Declaration. may be amended by an instrument signed by the owners of not less than seventy-five percent (75%) of the Lots covered by this Declaration.

4. The Declarant, or its successor or assign, may terminate its status as Declarant under this Declaration, at any time, by filing a Notice of Termination of Status as Declarant. Upon such filing, or at such time of Declarant no longer owning any lots subject to this Declaration, the rights of the Declarant shall automatically transfer to the Association and the Association may exercise such rights or appoint another entity, association or individual to serve as Declarant, and the Association or such appointee shall thereafter serve as Declarant with the same authority and powers as the original Declarant.

5. Invalidation of any one or more provisions of this Declaration by judgment or court order shall in no way effect any of the other provisions hereof, which shall remain in full force and effect.

IN WITNESS WHEREOF, the Declarant has caused these presents to be executed. this 11<sup>th</sup> day of Febr 2003.

156<sup>TH</sup> STREET, L.L.C., "Declarant"


By: James Preston  
James Preston, Member

STATE OF NEBRASKA )  
 )  
COUNTY OF DOUGLAS )

ss.

The foregoing instrument was acknowledged before me this 11<sup>th</sup> day of febr 2003, by James Preston, Declarant, Member of 156<sup>th</sup> Street, L.L.C.

Donna Kay Leach  
Notary Public





A

## AMENDMENT TO COVENANTS

THIS AMENDMENT TO COVENANTS is made the date hereinafter set forth by 156<sup>th</sup> Street, L.L.C., a Nebraska limited liability company.

### RECITALS

A. On February 26, 2003, a document entitled Declaration of Covenants, Conditions, Restrictions and Easements of Giles Ridge Subdivision in Sarpy County, Nebraska (hereinafter the "Declaration") for Lots One (1) through One Fifty-Eight (158), inclusive, in GILES RIDGE, a subdivision as surveyed, platted and recorded in Sarpy County, Nebraska, was recorded by 156<sup>th</sup> Street, L.L.C., as Declarant, in the office of the Register of Deeds of Sarpy County, Nebraska as Instrument No. 2003-10046. Lots 19 - 36, inclusive, in GILES RIDGE are now known as Sublots 1 through 36, inclusive, of Lot 1 of GILES RIDGE REPLAT ONE.

B. Article IV, Section 3 of the Declaration provides that for a period of ten years, the Declarant as Developer shall have the right to amend the Declaration.

NOW, THEREFORE, Declarant as Developer hereby declares that the Declaration recorded of record in the office of the Register of Deeds of Sarpy County, Nebraska as Instrument No. 2003-10046 should be and hereby are amended in the following manner:

I. by deleting Paragraph 1 of Article I of the Declaration in its entirety and adding in its place and stead the following:

Lots One (1) through One Hundred Fifty-eight (158), inclusive, all in GILES RIDGE, shall be used exclusively for single-family residential purposes; except that Lots Nineteen (19) through Thirty-six (36), inclusive, in GILES RIDGE (n/k/a Sublots 1 through 36, inclusive, of Lot 1, of GILES RIDGE REPLAT ONE) shall be used solely for detached or attached villa or townhome use, and except for such Lots or parts thereof as may hereafter be conveyed or dedicated by Declarant, or its successors and assigns, for use in connection with a Common Facility, or as a church, school, park or for other non-profit use.

II. by deleting Paragraph 3 of Article I of the Declaration in its entirety and adding in its place and stead the following:

Except for Lots Nineteen (19) through Thirty-six (36), inclusive, in GILES RIDGE (n/k/a Sublots 1 through 36, inclusive, of Lot 1, of GILES RIDGE REPLAT ONE) shall be used solely for detached or attached villa or townhome use, no single family residence shall be created, altered, placed or permitted to remain on any of Lots One (1) through One Hundred Fifty-eight (158), inclusive, in GILES RIDGE, other than one detached single family dwelling, with an attached two- or three-car garage, which does not exceed two stories in height. Such dwellings on any Lot shall conform to the surrounding dwellings of similar regime and any general scheme or plans formulated by Declarant. All Improvements on any Lot shall comply with all side yard and set back requirements of the Zoning Code of Sarpy County, Nebraska and any other applicable laws of any governing authority. Except for Lots Nineteen (19) through Thirty-six (36), inclusive, in GILES RIDGE (n/k/a Sublots 1 through 36, inclusive, of Lot 1, of GILES RIDGE REPLAT ONE) shall be used solely for detached or attached villa or townhome use, at a minimum, all ranch style homes shall have 1,500 finished square feet on the main level; all two story style homes shall have at least 2,000 finished square feet, 1,000 of which shall be on the main level; and all story and one-half story homes shall have at least 1,800 finished square feet, 1,000 of

R+R

FULLENKAMP, DOYLE & JOBEUN  
11440 WEST CENTER ROAD  
OMAHA, NEBRASKA 68144-4482



2005-31852 B

which shall be on the main level. All minimums set in this paragraph shall be exclusive of garages, basements, breeze-ways, patios, etc.

III. by deleting Paragraph 21 of Article I of the Declaration in its entirety and adding in its place and stead the following:

Except for Lots Nineteen (19) through Thirty-six (36), inclusive, in GILES RIDGE (n/k/a Sublots 1 through 36, inclusive, of Lot 1, of GILES RIDGE REPLAT ONE) which shall be used solely for detached or attached villa or townhome use, no residence shall be constructed on any Lot unless the entire Lot as originally platted is owned by one owner of such Lot, except if parts of two or more platted Lots have been combined into one Lot which is at least as wide as the narrowest Lot on the original plat, and is as large in area as the largest Lot in the original plat.

All other provisions of the Declaration shall remain in full force and effect.

IN WITNESS WHEREOF, the Declarant has caused these presents to be executed this 30<sup>th</sup> day of August 2005.

156<sup>TH</sup> STREET, L.L.C., Declarant,

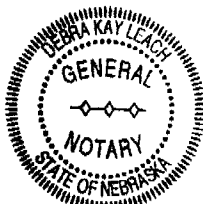
By: James Preston

James Preston, Member

STATE OF NEBRASKA     )  
                                      ) ss.  
COUNTY OF DOUGLAS    )

On this 30<sup>th</sup> day of August 2005, the foregoing instrument was acknowledged before me, a Notary Public, by James Preston as Member of 156<sup>th</sup> Street, L.L.C., a Nebraska limited liability company, who acknowledged the execution of said instrument to be his voluntary act and deed on behalf of said entity.

[Signature]  
Notary Public



MY COMMISSION EXPIRES:  
May 28, 2006

FILED SARPY CO. NE.  
INSTRUMENT NUMBER  
2005 02964

2005 JAN 31 P 2:26 PM

*Glenn J. Lawing*  
REGISTER OF DEEDS

COUNTER AE C.E. A  
VERIFY P D.E. D  
PROOF \_\_\_\_\_  
FEES \$ 63.00  
CHECK# 32661  
CHG \_\_\_\_\_ CASH \_\_\_\_\_  
REFUND \_\_\_\_\_ CREDIT \_\_\_\_\_  
SHORT \_\_\_\_\_ NCR \_\_\_\_\_

**DECLARATION OF COVENANTS, CONDITIONS AND RESTRICTIONS  
OF GILES RIDGE TOWNHOMES**

THIS DECLARATION, made on the date hereinafter set forth by 156<sup>th</sup> Street, L.L.C., a Nebraska limited liability company, hereinafter referred to as "Declarant."

WITNESSETH:

WHEREAS, Declarant is the owner of certain real property in Giles Ridge Replat One, the County of Sarpy, State of Nebraska, which is more particularly described as:

Sublots 1 through 36, inclusive, of Lot 1, GILES RIDGE REPLAT ONE, a subdivision as surveyed, platted and recorded in Sarpy County, Nebraska,

NOW THEREFORE, Declarant hereby declares that all of the properties described above, and any additions thereto, shall be held, sold and conveyed subject to the following easements, restrictions, covenants, and conditions, which are for the purpose of protecting the value and desirability of, and which shall run with, the real property and be binding on all parties having any right, title or interest in the described properties or any part thereof, their heirs, successors and assigns, and shall inure to the benefit of each owner thereof.

**ARTICLE I**  
**Definitions**

Section 1. "Association" shall mean and refer to Giles Ridge Townhome Owners Association, its successors and assigns.

Section 2. "Owner" shall mean and refer to the record owner, whether one or more persons or entities, of a fee simple title to any Lot which is a part of the Properties, including contract sellers, but excluding those having such interest merely as security for the performance of an obligation.

Section 3. "Properties" shall mean and refer to that certain real property hereinbefore described, and such additions thereto as may hereafter be brought within the jurisdiction of the Association and excluding such properties that are hereafter be detached from jurisdiction of the Association by amendment to this Declaration.

Section 4. "Lot" shall mean and refer to any plot of land shown upon any recorded subdivision map of the Properties.

Section 5. "Declarant" shall mean and refer to 156<sup>th</sup> STREET, L.L.C., its successors and assigns if such successors or assigns should acquire more than one undeveloped Lot from the Declarant for the purpose of development.

FULLENKAMP, DOYLE & JOBEUN  
11440 WEST CENTER ROAD  
OMAHA, NEBRASKA 68144-4482

ATH

A

## ARTICLE II

### Membership and Voting Rights

Section 1. Every owner of a lot which is subject to assessment shall be a member of the Association. Membership shall be appurtenant to and may not be separated from ownership of any Lot which is subject to assessment.

Section 2. The Association shall have two classes of voting membership:

Class A. Class A members shall be all Owners, with the exception of the Declarant, and shall be entitled to one vote for each Lot owned. When more than one person holds an interest in any Lot, all such persons shall be members. The vote for such Lot shall be exercised as they determine, but in no event shall more than one vote be cast with respect to any Lot.

Class B. The Class B member(s) shall be the Declarant and shall be entitled to three (3) votes for each Lot owned. The Class B membership shall cease and be converted to Class A membership on the happening of either of the following events, whichever occurs earlier:

- a. when the total votes outstanding in the Class A membership equal the total votes outstanding in the Class B membership, or
- b. on June 1, 2010.

## ARTICLE III

### Covenant for Maintenance Assessments

Section 1. Creation of the Lien and Personal Obligation of Assessments. The Declarant, for each Lot owned within the Properties, hereby covenants, and each Owner of any Lot by acceptance of a deed therefor, whether or not it shall be so expressed in such deed, is deemed to covenant and agree to pay to the Association annual assessments or charges as hereinafter provided, as such assessments to be established and collected as hereinafter provided. The annual assessments, together with interest, costs, and reasonable attorney's fees, shall be a charge on the land and shall be a continuing lien upon the property against which each such assessment is made. Each such assessment, together with interest, costs, and reasonable attorney's fees, shall also be the personal obligation of the person who was the Owner of such property at the time when the assessment fell due. The personal obligation for delinquent assessments shall not pass to his successors in title unless expressly assumed by them.

Section 2. Purpose of Assessments. The assessments levied by the Association shall be used exclusively to promote the recreation, health, safety, and welfare of the residents in the Properties and of the homes situated upon the Properties, including exterior maintenance as provided hereinafter and maintenance of park area and/or trails owned by or controlled by easement in favor of the Association or with the permission of any owner that is a public entity.

Section 3. Maximum Annual Assessment. Until January 1 of the year immediately following the conveyance of the first Lot to an Owner, the maximum annual assessment shall be One Thousand Three Hundred Twenty dollars (\$1,320.00) per Lot. For the purposes of determining the amount of the maximum annual assessment, any assessments or charges levied pursuant to Article III, Section 7 and/or Article IV, Section 2 shall not be included.

a. From and after January 1 of the year immediately following the conveyance of the first Lot to an Owner, the maximum annual assessment may be increased each year not more than 10% above the maximum assessment for the previous year without a vote of the membership.

b. From and after January 1 of the year immediately following the conveyance of the first Lot to an Owner, the maximum annual assessment may be increased above 10% by a vote of two-

B

thirds (2/3) of each class of members who are voting in person or by proxy, at a meeting duly called for this purpose.

c. The Board of Directors may fix the annual assessment at an amount not in excess of the maximum.

Section 4. Notice and Quorum for Any Action Authorized Under Sections 2 and 3. Written notice of any meeting called for the purpose of taking any action authorized under Sections 2 and 3 shall be sent to all members not less than 30 days nor more than 60 days in advance of the meeting. At the first such meeting called, the presence of members or of proxies entitled to cast sixty percent (60%) of all the votes of each class of membership shall constitute a quorum. If the required quorum is not present, another meeting may be called subject to the same notice requirement, and the required quorum at the subsequent meeting shall be one-half (½) of the required quorum at the preceding meeting. No such subsequent meeting shall be held more than 60 days following the preceding meeting.

Section 5. Uniform Rate of Assessment. Except as provided for in Article III, Section 7 and Article IV, Section 2, annual assessments must be fixed at a uniform rate for all Lots and may be collected on a monthly or other periodic basis, as may be established by the Board.

Section 6. Date of Commencement of Annual Assessments: Due Dates. The annual assessments provided for herein shall commence as to all Lots at the sole discretion of the Board. The first annual assessment shall be adjusted according to the number of months remaining in the calendar year. The Board of Directors shall fix the amount of the annual assessment against each Lot at least thirty (30) days in advance of each annual assessment period. The assessments may be collected on a monthly or other periodic basis by the Association. Written notice of the annual assessment shall be sent to every Owner subject thereto. The due dates shall be established by the Board of Directors.

Section 7. Assessments: Apportionment. Assessments shall be paid pro-rata by the owners of all Lots based upon the total number of Lots, however, vacant lots shall not be assessed but shall be maintained by the owners. Assessments may be apportioned against Lots where inordinate wear, tear and/or damage occurs to the items to be maintained by the Association due to the fault or negligence of a Lot owner.

Section 8. Certificate of Payment. The Association shall, upon demand, and for a reasonable charge, furnish a certificate signed by an officer of the association or a designated agent of the association setting forth whether the assessments on a specified Lot have been paid. A properly executed certificate of the Association as to the status of assessments on a lot is binding upon the Association as of the date of its issuance.

Section 9. Effect of Nonpayment of Assessments: Remedies of the Association. Any assessment not paid within thirty (30) days after the due date shall be deemed delinquent and shall bear the maximum rate of interest allowable by law. Should any assessment remain unpaid more than sixty (60) days after the due date, the Association may declare the entire unpaid portion of said assessment for said year to be immediately due and payable and thereafter delinquent. The Association may bring an action at law against the Owner personally obligated to pay the same, or may foreclose the lien of such assessment against the property through proceedings in any court having jurisdiction of actions for the enforcement of such liens. No Owner may waive or otherwise escape liability for the assessments provided herein by abandonment of title or transfer of such Owner's Lot.

Section 10. Subordination of Assessments. The lien on the assessments provided for herein shall be subordinate to the lien of any first mortgage, and the holder of any first mortgage, on any Lot may rely on this provision without the necessity of the execution of any further subordination agreement by the Association. Sale or transfer of any Lot shall not affect the status or priority of the lien for assessments made as provided herein. The Association, if authorized by its Board of Directors, may release the lien of any delinquent assessments on any Lot as to which the first mortgage thereon is in default, if such Board

C

of Directors determines that such lien has no value to the Association. No mortgagee shall be required to collect any assessments due. The Association shall have sole responsibility to collect all assessments due.

#### **ARTICLE IV**

##### **Exterior Maintenance**

The Association may provide exterior maintenance upon each Lot as set forth hereinafter.

Section 1. Assessments levied against each Lot, as defined in Article I, Section 4, may be assessed for, but not limited to, the following:

- (a) Maintenance, including mowing, fertilizing and trimming, of trees and shrubs, lawns, and other exterior landscaping or other improvements as originally installed by the builder, except such improvements as may have been installed by or at the direction of an Owner, which improvements shall be the responsibility of the Owner. The Owner is responsible for replacement of all dead landscaping improvements after the one year warranty period expires and the owner agrees to allow the Association to replace such dead landscape improvements at the expense of the Owner at the time of replacement and the Owner shall reimburse the Association on demand.
- (b) Operation and maintenance of an underground watering system, except that it shall remain the Owner's sole responsibility to maintain the underground watering system on Owner's Lot, including but not limited to turning off such system and clearing the pipes of such system during periods in which freezing temperatures may occur, and Owner shall remain liable for any damage caused to such system by a failure to maintain the same;
- (c) Painting of the exterior of each dwelling upon each Lot;
- (d) Providing trash pickup service for each Lot;
- (e) Providing snow removal for driveways, front sidewalks, front stoops and front steps for each Lot;
- (f) Maintaining any mailboxes upon the Properties;
- (g) Providing such other services or maintenance as may be deemed appropriate by the Board or by a two-thirds (2/3) vote of the Association.

Section 2. With the exception of improvements to Common Area and any duties undertaken pursuant to section 1 of this Article, the Association shall have no duty to repair, replace or maintain any concrete surfaces, buildings, systems, fences or other improvements to the Properties, but may, at its discretion, in the event that any Owner of any Lot in the Properties has not maintained, replaced or kept repaired the premises and the improvements situated thereon in a manner satisfactory to the Board of Directors, the Association, after approval by two-thirds (2/3) vote of the Board of Directors, shall have the right, through its agents and employees, to enter upon said parcel and to maintain, repair (including painting), restore and replace the Lot and the exterior of the buildings and any other improvements erected thereon, including, but not limited to any roofs, gutters, concrete, exterior walls, glass surfaces, doors, door

D

openers, and cooling units for air condition systems which have not been so maintained, repaired or replaced. The cost of such exterior maintenance shall be added to and become part of the assessment to which such Lot is subject.

## ARTICLE V

### Architectural Control

No fence shall be commenced, erected or maintained upon the Properties, except fences erected by or approved in writing by the Developer. No exterior painting shall be commenced upon the Properties except such painting as shall be approved by the Association. No building, wall or other structure shall be commenced, erected or maintained upon the Properties, nor shall any exterior addition to or change or alteration therein be made until the plans and specifications showing the nature, kind, shape, height, materials, color and location of the same shall have been submitted to and approved in writing as to harmony of external design and location in relation to surrounding structures and topography, and in relation to other trees, shrubs and plantings, by the Board of Directors of the Association, its successors or assigns, or by an architectural committee composed of three (3) or more representatives appointed by the Board. In the event said Board, or its designated committee, fails to act upon such design and location within thirty (30) days after said plans and specifications have been submitted to it, such failure to act shall be deemed disapproval. The Architectural Control referred to in this paragraph shall not be applicable to initial construction by any builder or Owner, the plans and specifications of which have been approved by the Declarant.

## ARTICLE VI

### Party Walls

Section 1. Each wall which is built as part of the original construction of any dwelling upon the Lots, and which is placed on the dividing line between any adjoining Lots, shall constitute a party wall, and, to the extent not inconsistent with the provisions of this Article, the general rules of law regarding party walls and liability for property damage due to negligence or willful acts or omissions shall apply thereto.

Section 2. The cost of reasonable repairs and maintenance of any party wall shall be shared by the owners who make use of such party wall in proportion to the length of each Lot and party wall.

Section 3. If a party wall is destroyed or damaged by fire or other casualty, any owner who has used the wall may restore it, and if the other owner or owners shall thereafter make use of such party wall, such other owners or owners shall contribute to the cost of restoration thereof in proportion to such use, without prejudice, however, to the right of any such owner or owners to call for a larger contribution from other owners under any rule of law regarding liability for negligent or willful acts or omissions.

Section 4. Notwithstanding any other provision of this Article, an owner who, by his negligent or willful act, causes the party wall to be exposed to the elements, shall bear the whole cost of furnishing the necessary protection against such elements and repair of damage caused by the elements.

Section 5. The right of any owner to contribution from any other owner under this Article shall be appurtenant to the land and shall pass to such owner's successors in title.

Section 6. In the event of any dispute arising concerning a party wall, or under the provisions of this Article, each owner involved shall choose one arbitrator, and such arbitrators shall choose one additional arbitrator, and all owners shall be bound by any decision arrived at by a majority of all such arbitrators. Arbitration shall be governed by the terms of the Uniform Arbitration Act, to the extent consistent with the foregoing provisions.

E

**ARTICLE VII**  
**General Restrictions and Other Provisions**

**Section 1.** Every Owner shall have full rights of ownership and full use and enjoyment of his Lot, subject to the following restrictions:

(a) Other than as carried on by the Declarant or his assigns, agents or successors, in respect to the sale, marketing, construction and improvement of the Lots or any other commercial activity on the Properties, no business, trade, occupation or profession of any kind shall be conducted, maintained or permitted on any part of the Properties, or, without the prior written authorization of the Association, shall any "For Sale" or "For Rent" signs be displayed by any Person, firm or corporation, bank, savings and loan association, lending institution, or insurance company who as holder of a deed of trust against any Lot acquired ownership thereof through foreclosure (or by deed in lieu of foreclosure), or the agent of any of them. Nothing in this Section is intended to restrict the right of any Lot Owner from keeping his or her personal business or professional records or accounts therein, or handling his or her personal business calls or correspondence therefrom, but all the express restrictions herein contained about use of displays and signs shall nonetheless be and remain in full force and effect and prohibits such activity concerning any personal business or professional records or accounts. In accordance with the foregoing, the Lots shall be and are restricted exclusively to owner occupied residential use, (i.e., no leases or rentals) and no trade or business of any kind other than as set forth hereinabove may be conducted in or from a Lot.

(b) No animals, livestock, or poultry of any kind shall be raised, bred, or kept on any part of the Property, other than non-exotic household pets. All pets shall be leashed when outside of the residential structure and patio area. No such pet shall be kept, bred, or maintained for any commercial purposes. The Board of Directors of the Association shall make reasonable rules and regulations for the accommodation of pets.

(c) No fences, except those erected by the Developer/Declarant, or enclosures of any type or nature whatsoever shall ever be constructed, erected, placed or maintained on any Lot within the Properties without the express written consent of the Declarant and/or Association. In any event no fencing, other than white PVC if erected by Developer/Declarant or approved in writing by Developer/Declarant, will be allowed.

(d) No vehicle repairs, other than emergency repairs or repairs of a minimal nature needed to be performed to move a vehicle off the properties shall be allowed on the Properties. The Association is expressly authorized to tow away, at an offending owner's expense, any vehicle referred to in this Section which is in violation hereof or in violation of the rules and regulations governing parking as may be adopted by the Board of Directors. No boats, boat trailers, campers, canoes, recreational vehicles, vehicles used primarily for recreational purposes, vehicles primarily used for commercial purposes, or vehicles with commercial writings on their exterior shall be stored, allowed to remain, or parked in the subdivision, except in an area, if any, designated by the Board of Directors or except as otherwise permitted by the Association's Board of Directors or Declarant.

F

(e) Except as placed or erected by Declarant or his assigns, agents or successors, in respect to the sale, marketing, construction and improvement of the Lots, no sign, billboards, unsightly objects, or nuisances shall be erected, placed, or permitted to remain on the Properties subject to this Declaration, nor shall such Properties be used in any way or for any purpose which may endanger the health or unreasonably disturb the Owner of any Lot thereof.

(f) No offensive or unsightly appearance shall be maintained or allowed to exist upon the Properties, nor shall any trash, ashes or other refuse be thrown, placed, or dumped upon any Lot, nor shall anything ever be done which may be or become an annoyance or nuisance to the neighborhood. The Association shall have the right to require all owners to place trash and garbage in containers located in areas as may be designated by the Association. No incinerators shall be kept or maintained on any Lot. All rubbish, trash, and garbage shall be regularly removed from the premises and shall not be allowed to accumulate thereon. Trash cans, garbage cans and other receptacles for trash and/or garbage shall be stored indoors or screened from view of any public street and/or sidewalk except for one day per week specifically for garbage and/or trash collection by a professional garbage and/or trash hauler.

(g) No machinery or equipment of any kind shall be placed, operated or maintained upon the Properties, except such machinery or equipment as is usual and customary in connection with the Declarant's sales, marketing, maintenance or construction of buildings, improvements or structures which are within the permitted uses of such Property, and except that which Declarant or the Association may require or permit for the operation and maintenance of the Common Area.

(h) No outside clothes lines or other outside facilities for drying or airing clothes shall be erected, placed or maintained on any of the Lots.

(i) No television antenna or radio receiver, satellite dish exceeding 18" in diameter, or other similar device shall be attached to or installed on any Lot, unless contained entirely within the interior of a dwelling or other structure, nor shall radio or television signals, nor any other form of electromagnetic radiation, be permitted to originate from any Lot, which may unreasonably interfere with the reception of television or radio signals within the Properties.

(j) No improper, offensive, or unlawful use shall be made on any part of the Properties. All valid laws, zoning ordinances, and regulations of all government bodies having jurisdiction over the subdivision shall be observed. Any violation of such laws, zoning ordinances or regulations shall be a violation of this Declaration.

(k) No salt or de-icing material, other than sand, shall be utilized, at any time, on any driveway, sidewalk, stoop or step within the Properties.

(l) All Lots shall be Owner occupied and, in no event, shall any Lot be rented to any person or entity.



G

In addition to the restrictions above, the Association shall have the right to make and to enforce reasonable rules and regulations governing the use of the Lots.

#### **ARTICLE VIII**

##### **Access**

The Association, its officers, employees and agents, and contractors and repairmen designated by the Association, shall have the right to go on any Lot for the purpose of performing maintenance and repair, making inspections and performing the duties of the Association hereunder, and the Association is hereby granted a specific easement for such purposes.

#### **ARTICLE IX**

##### **Insurance**

Section 1. Townhome Owner's All-Risk Insurance. Each Owner shall procure and maintain all-risk coverage insurance for the Owner's Lot and improvements thereon in amounts satisfactory to the Association. Proof of insurance shall be submitted annually to the Association according to the rules and regulations established by the Association.

Section 2. Liability Insurance. The Association shall purchase and provide general liability coverage insurance in such amounts as shall be determined from time to time by the Board of Directors of the Association. The Association may provide liability coverage insurance for the Association's Officers, and members of the Board of Directors. In addition, the Association may purchase such additional insurance against other hazards which may be deemed appropriate by the Board of Directors.

Section 3. Annual Review of Policies. All insurance policies shall be reviewed at least annually by the Board of Directors in order to ascertain whether the coverage contained in the policies is sufficient.

#### **ARTICLE X**

##### **General Provisions**

Section 1. Enforcement. The Association, or any Owner, shall have the right to enforce, by any proceeding at law or in equity, all restrictions, conditions, covenants, reservations, liens and charges now or hereafter imposed by the provisions of this Declaration. Failure by the Association or by any Owner to enforce any covenant or restriction herein contained shall in no event be deemed a waiver of the right to do so thereafter.

Section 2. Severability. Invalidation of any one of these covenants or restrictions by judgment or court order shall in no wise affect any other provisions which shall remain in full force and effect.

Section 3. Amendment. The covenants and restrictions of this Declaration shall run with and bind the land, for a term of thirty (30) years from the date this Declaration is recorded, after which time they shall be automatically extended for successive periods of ten (10) years. This Declaration may be changed, altered, modified or otherwise amended during the first twenty (20) year period by the Declarant, in its sole and absolute discretion, which shall include but not be limited to the right to remove or otherwise detach any Lot or Lots from this Declaration and from the jurisdiction of the Association for the purpose of converting the use of said Lot or Lots to single family residential and, if applicable, including such Lot or Lots in the single family homeowners association created by Declarant. Thereafter, this Declaration may be amended by an instrument signed by not less than seventy-five percent (75%) of the Lot Owners. Any amendment must be recorded.

Section 4. Annexation. Additional residential property may be annexed to the Properties by the Declarant or with the consent of two-thirds (2/3) of the members of the Association.

2005-02964H

IN WITNESS WHEREOF, the undersigned, being the Declarant herein, has hereunto set its hand and seal this 28 day of Jan 2005.


156<sup>th</sup> STREET, L.L.C. A Nebraska Limited Liability Company, Declarant

By: JoAnne Sharples  
JoAnne Sharples, Member

State of Nebraska       )  
                                  ) ss.  
County of Douglas       )

Before me, a Notary Public, in and for said county and state, personally came JoAnne Sharples, Member of 156<sup>th</sup> STREET, L.L.C., a Nebraska limited liability company, known to me to be the identical person who executed the above instrument and acknowledged the execution thereof to be her voluntary act and deed and the voluntary act and deed of said limited liability company.

Almae J. Haley  
Notary Public



MY COMMISSION EXPIRES:  
May 26, 2006